

**+NOTICE!!**

**These documents have been scanned!**

**Do not place un-scanned documents beneath this notice!**

**Do not remove this notice from this file!**

GPO Jacket No. 560-102  
Print Order 61549  
Rise Business Services, LLC  
Job=AZ15 9/17/2019



Box Number= AZ15252



Claim Begin-End: AMC063296-AMC063481

**1 Initial Receipt**



AZ15252-5

AMC063137-AMC063803

**NO  
DOCUMENTS  
FOUND**

NO DOCUMENTS FOUND  
NO DOCUMENTS FOUND

**NOTICE!!**

**These documents have been scanned!**

**Do not place un-scanned documents beneath this notice!**

**Do not remove this notice from this file!**

GPO Jacket No. 560-102  
Print Order 61549  
Rise Business Services, LLC  
Job=AZ15 9/17/2019



Box Number= AZ15252



Claim Begin-End: AMC063296-AMC063481

**2 Correspondence**



AZ15252-5 AMC063137-AMC063803

OFFICIAL COPIES / ~~CF~~ / / SD READ / / GROUP / / SECTION / / AUTHOR /

3800 (933) MH  
A MC 63296

*Mary Jo  
3/6/96*

MAR 07 1996

*Mary Jo  
3/6/96*

Mr. Kevin Morano  
ASARCO, Inc.  
180 Maiden Lane  
New York, New York 10038

Dear Mr. Morano:

According to the official Bureau of Land Management's (BLM) records, the claim listed below is closed:

BLM SERIAL NUMBER

CLAIM NAME

A MC 63379

Ironwood No. 44

Because the claim is closed and is therefore inactive, the transfer of ownership cannot be processed. The BLM records also indicate the claim to be in the name of B S & K Mining.

A copy of the Decision which closed this claim is enclosed for reference.

If additional information is required, please call Mary Hyde at (602) 650-0518.

Sincerely,



Mary Jo Yoas  
Chief, Lands and Minerals  
Operations Section

Enclosure

MHyde:lj:03-01-96:63296



# United States Department of the Interior

## BUREAU OF LAND MANAGEMENT

Arizona State Office  
3707 N. 7th Street  
P.O. Box 16563  
Phoenix, Arizona 85011



IN REPLY REFER TO:

3800 (933) MH  
A MC 5916  
A MC 63296  
A MC 253273  
A MC 307734

JUL 28 1995

CERTIFIED MAIL - RETURN RECEIPT REQUESTED

Dear Mining Claimant:

The enclosed decision was previously sent by Certified Mail-Return Receipt Requested.

The Certified Card attached to the decision has not been returned to this office; therefore, it is unclear if you received the original copy.

If for some reason the original was not received, please consider this as your formal decision. The time frame for an appeal, if taken, will be based on the date you receive this second decision. If you need additional information, please contact Mary Hyde at (602) 650-0518, Bureau of Land Management, Arizona State Office, P. O. Box 16563, Phoenix, Arizona, 85011.

Sincerely,

Mary Jo Yoas  
Chief, Lands and Minerals Operations

Enclosure



# United States Department of the Interior

## BUREAU OF LAND MANAGEMENT

Arizona State Office  
3707 N. 7th Street  
P.O. Box 16563  
Phoenix, Arizona 85011



IN REPLY REFER TO:

3800 (933) MH  
A MC 5916  
A MC 63296  
A MC 253273  
A MC 307734

APR 10 1996

CERTIFIED MAIL - RETURN RECEIPT REQUESTED

### DECISION

Mining Claimant(s) : Mining Claim(s), Mill Site(s), and  
as Shown on the : Tunnel Site(s) as Shown on the  
Enclosed Sheet(s) : Enclosed Sheet(s) 4

### MINING CLAIMS, MILL SITES, AND TUNNEL SITES DECLARED ABANDONED

Public Laws 102-381, 106 Stat. 1374, dated October 5, 1992, and 103-66, 107 Stat. 405, dated August 10, 1993, and the regulations implemented August 30, 1994, at 43 CFR §3833.1-5, "Maintenance fees" prescribe, unless otherwise exempted, that a \$100 maintenance fee for assessment year 1994-1995, must be paid to the Bureau of Land Management (BLM) for each mining claim, mill site, and tunnel site on or before August 31, 1994. If a qualifying Certification of Exemption From Payment of Rental Fee Form had been timely filed by August 31, 1993 for 1994, or a Maintenance Fee Payment Waiver Certification Form by August 31, 1994 for 1995, an affidavit of assessment work performed covering the mining claims and a notice of intention to hold for any mill or tunnel site (annual filing) was required to be filed, accompanied by \$5 for each claim or site on or before December 30, 1994. Failure to pay the maintenance fee by August 31, 1994, or if qualified, to file the annual filing by December 30, 1994, shall conclusively constitute an abandonment of the mining claim, mill site, or tunnel site, which shall be void.

The BLM records do not show receipt of the maintenance fee payment for the mining claim(s), mill site(s), and tunnel site(s) listed on the enclosed sheet(s) on or before August 31, 1994, or if qualified, an annual filing on or before December 30, 1994. If the maintenance fee was timely paid to the BLM, Arizona State Office for 1995, by August 31, 1994, or if qualified, an affidavit of assessment work performed for mining claims or a notice of intention to hold for mill or tunnel sites for 1994, was filed by December 30, 1994, please furnish a copy of the BLM receipt for payment and the BLM timely stamped document listing the mining claims or sites and the BLM serial numbers. The evidence must be received in this office no later than 30 days from receipt of this Decision. If the proof is not furnished during the 30-day period, the mining claim(s), mill site(s), and tunnel site(s) will be removed from the BLM records as abandoned and void.

If additional information is required, please call (602) 650-0518.

*Mary Jo Yoas*

Mary Jo Yoas  
Chief, Lands and Minerals Operations

Enclosure(s)

1995

MISSING ASSESSMENT LIST BY SERIAL NUMBER

PAGE 002

LEAD OWNER

ASARCO  
BOX 5747  
TUCSON

AZ 85703

CO-OWNERS  
NONE

ARIZONA

LEAD FILE NUMBER - 63296

CASE SERIAL TYPE NUMBER	CLAIM NAME	LAST ASSMT.	CASE SERIAL TYPE NUMBER	CLAIM NAME	LAST ASSMT.
LD 63413	BS&K 26	1994			

*Closed  
63413  
8/31/94 NCH®*

ENTERED IN COMPUTER  
4-10-95 Ariva

1995

MISSING ASSESSMENT LIST BY SERIAL NUMBER

PAGE 003

LEAD OWNER

ASARCO  
BOX 5747  
TUCSON

AZ 85703

CO-OWNERS  
NONE

ARIZONA

LEAD FILE NUMBER - 253273

CASE TYPE	SERIAL NUMBER	CLAIM NAME	LAST ASSMT.	CASE TYPE	SERIAL NUMBER	CLAIM NAME	LAST ASSMT.
LD	253273	COCHISE #2	1994	LD	253274	JUNEBUG #2	1994
LD	253455	COPPER BUTTE #7	1994	LD	253458	COPPER BUTTE #22	1994
LD	253466	TERRA #7	1994				



1995

MISSING ASSESSMENT LIST BY SERIAL NUMBER

PAGE 004

LEAD OWNER

ASARCO  
BOX 5747  
TUCSON

AZ 85703

CO-OWNERS  
NONE

ARIZONA

LEAD FILE NUMBER - 307734

CASE TYPE	SERIAL NUMBER	CLAIM NAME	LAST ASSMT.	CASE TYPE	SERIAL NUMBER	CLAIM NAME	LAST ASSMT.
LD	307746	GILA 5	1994	LD	307747	GILA 6	1994
LD	307748	GILA 7	1994				

1995

MISSING ASSESSMENT LIST BY SERIAL NUMBER

PAGE 001

LEAD OWNER

ASARCO  
BOX 5747  
TUCSON

AZ 85703

CO-OWNERS  
NONE

ARIZONA

LEAD FILE NUMBER - 5916

CASE TYPE	SERIAL NUMBER	CLAIM NAME	LAST ASSMT.	CASE TYPE	SERIAL NUMBER	CLAIM NAME	LAST ASSMT.
LD	5916	CUNA D'ORO	1994	LD	5918	RED OXIDE NO 4	1994
LD	5919	ATLAS	1994	LD	592C	BARBARA	1994
LD	5922	PRINCE RUPERT	1994				

Is your RETURN ADDRESS completed on the reverse side?

**SENDER:**

- Complete items 1 and/or 2 for additional services.
- Complete items 3, and 4a & b.
- Print your name and address on the reverse of this form so that we can return this card to you.
- Attach this form to the front of the mailpiece, or on the back if space does not permit.
- Write "Return Receipt Requested" on the mailpiece below the article number.
- The Return Receipt will show to whom the article was delivered and the date delivered.

I also wish to receive the following services (for an extra fee):

- 1.  Addressee's Address
- 2.  Restricted Delivery

Consult postmaster for fee.

3. Article Addressed to:

ASARCO  
P. O. Box 5747  
Tucson, Arizona 85703

A MC 5916, 68296, 253273,  
& 30774 3800 (933) MH

4a. Article Number

764341

4b. Service Type

- Registered  Insured
- Certified  COD
- Express Mail  Return Receipt for Merchandise

7. Date of Delivery

7/31/95

8. Addressee's Address (Only if requested and fee is paid)

5. Signature (Addressee)

6. Signature (Agent)

PS Form 3811, December 1991

★U.S. GPO: 1993-352-714

**DOMESTIC RETURN RECEIPT**

Thank you for using Return Receipt Service.

April 24, 1995

RECORD OF TELEPHONE CONVERSATION:

Spoke with Mr. Henry Kreis, ASARCO, 798-7717. He said to show ASARCO Inc as the name in all cases. The main address will be P.O. Box 5747, Tucson, AZ 85703.

We currently show 3 other addresses for ASARCO Inc:

1. Box 8, Hayden AZ 85235
2. ~~Silver Bell Unit~~, Marana AZ 85653 25000 W AURA VALLEY
3. Box 111, Sahuarita AZ 85629

Mr. Kreis said to continue to show the addresses as we have them. In the future, we will show ASARCO Inc at whatever address is indicated on the location notice. If no address is given, use P.O. Box 5747, Tucson, AZ 85703.

cc: Sam  
Mary  
Sue  
Julith

*Evelyn Stob*  
Evelyn Stob  
Land Law Examiner

1186	35995	64123	314545
5916	37759	66892	315168
13284	45684	253273	315170
14972	46740	277468	316548
15002	46919	289373	313532
22807	47449	294050	310328
24397	48521	296632	310413
25210	51409	303735	316095
27423	51965	303950	319065
28871	61261	307734	324310
32768	62735	309087	324410
33746	63296	312984	325894
		314088	330891

E.S.



# United States Department of the Interior

BUREAU OF LAND MANAGEMENT

Phoenix District Office  
2015 West Deer Valley Road  
Phoenix, Arizona 85027



IN REPLY REFER TO

8/11/88

63296  
ep

Ampac Mining Southwest, Inc.  
8835 E. Speedway Blvd.  
Tucson, Az. 85710

RECEIVED  
B.L.M. AZ STATE OFFICE

AUG 26 1988

7:45 A.M.  
PHOENIX, ARIZONA

Dear Mr. Avellar:

Thank you for your interest in keeping us informed. However, your information is being returned to you because mining claim transfers and all ~~all~~ administrative work related to claims must go directly from you to the Arizona State office of the B.L.M. (3707 N. 7<sup>th</sup> St., Phoenix, Az. 85014). We in the area office cannot accept it and assume the responsibility (liability) of forwarding it.

Enclosed is a Mining Plan of Operations form. When you get your drilling program organized please fill it out - it comes here.

Sincerely  
Fred Potter  
Phx Resource Area Geologist

AMPAC MINING SOUTHWEST, INC.

8835 E. Speedway Blvd.  
Suite A  
Tucson, Arizona 85710  
(602)290-9200  
FAX No. (602) 290-8964

4 August 1988

Mr. Fred Potter  
Bureau of Land Management  
Phoenix Resources Area  
2015 Dear Valley Road  
Phoenix, Arizona 85027

RECEIVED  
BLM, PHOENIX DIST. OFF.  
PHOENIX, ARIZONA  
AUG 9 1988  
AM 7 8 9 10 11 12 1 2 3 4 5 6 PM

Dear Mr. Potter:

AmPac Mining Southwest Inc., has recently purchased the BS&K property (see enclosure 1) situated approximately seven (7) miles northwest of ASARCO'S Silver Bell Mine on Pima county's dirt road to Red Rock.

The company has laid out an exploratory drilling program on lands located in Sections 28, 29, 32, & 33, Township 11 South, Range 8 East, and within the Silver Bell Mining District, Pima county. These lands consist of patented and unpatented mining claims, some of which are owned by AmPac Mining Southwest Inc. (BS&K), and some which are owned by ASARCO. An agreement has been reached between the two companies that permits free access to either company's property for purpose of exploration, mining etc. (see enclosure 2).

The drilling program mentioned in the foregoing paragraphs will of course disturb the surface on some individual claims and for this reason AmPac plans to request that Mr. Bill Kendall, of the Arizona Commission of Agriculture and Horticulture assist us in obtaining the required permits to legally remove the native plants from the affected areas and ask that the Bureau of Land Management authorize removal of those native plants growing on affected claims, (see enclosure 3).

RECEIVED  
B.L.M. AZ STATE OFFICE

AUG 26 1988

7:45 A.M.  
PHOENIX, ARIZONA

A MC 63296-63378  
63380-63481  
ENTERED IN COMPUTER  
8-29-88 ej

Lastly, enclosures 1 and 2 are confidential for obvious reasons.  
AmPac would appreciate this material being treated as such.

Respectfully,



J.T. Avelar  
Project Manager, BS&K Project

xc: Mr Bill Kendall  
Az. Comission of Ag. & Hort

**RECEIVED**  
**B.L.M. AZ STATE OFFICE**

**AUG 26 1988**

**7:45 A.M.**  
**PHOENIX, ARIZONA**

A MC 63379

November 21, 1985

We are returning your affidavit(s) because the claim(s) referenced have been closed out and are therefore inactive.

If you have questions call our Mining Claims Section at (602) 241-5550.

Enclosed is a copy of the decision that closed out your Ironwood No. 44 claim, BLM serial number A MC 63379.



(602) 261-4774

CERTIFIED MAIL - RETURN RECEIPT REQUESTED

August 22, 1983

*copy sent to  
BIA  
8/22/83  
bgw*

DECISION

B.S. & K. Mining Company  
P.O. Box 50325  
Tucson, AZ 85705

Ironwood Nos. 41, 42, 43, 44, 53.  
A MC 63376 thru 63379,  
A MC 63388.

Mining Claims Declared Null and Void Ab Initio  
In Whole or In Part

Pursuant to the requirements of the Federal Land Policy and Management Act of 1976, 43 U.S.C. 1744, and the implementing regulations in 43 CFR 3833.1-2, notices of location for the above-named mining claims were filed for recording on September 14, 1979. The mining claims were located July 27, 1959.

The location notices and accompanying map shows that portions or all of the subject mining claims are located in Section 1, T. 12 S., R. 7 E., GSR Meridian, Arizona.

The Bureau of Land Management public record shows that all of the above listed township was withdrawn by an Act of Congress, dated February 21, 1931 for the Papago Indian Reservation. Public Law 47 dated May 27, 1955 repealed former Acts which allowed for exploration, location, and entry under the mining laws. On that date, all tribal lands within the Papago Indian Reservation were withdrawn from all forms of exploration, location, and entry under such laws; the minerals underlying such lands were made a part of the reservation.

Since the above listed mining claims were located after the segregative date of May 27, 1955 and noting of the public records said Ironwood No. 44 lode claim is invalid and is hereby declared null and void ab initio. The Ironwood Nos. 41, 42, 43 and 53 are invalid in part as to the portions within Section 1, T. 12 S., R. 7 E.; and as to those portions are hereby declared null and void ab initio.

43 CFR 3811.2-3 Lands in Indian Reservations states: "Lands in Indian reservations are not subject to the United States mining laws, except in the Papago Indian Reservation from June 18, 1934 to May 27, 1955." 43 CFR 3825.0-3(b) states: "The regulations in this part apply to entries made prior to May 27, 1955. By virtue of the Act of May 27, 1955 (69 Stat. 67; 25 U.S.C. 463) mineral entries may no longer be made within the Papago Indian Reservation."

*No appeal filed  
A MC 63379 closed in whole  
A MC 63376 thru 63378, 63388 closed in part } 10-12-83  
bgw*

943 bgw

SENDER: Complete items 1, 2, and 3.  
Add your address in the "RETURN TO" space on reverse.

1. The following service is requested (check one.)  
 Show to whom and date delivered..... \$  
 Show to whom, date and address of delivery... \$  
 RESTRICTED DELIVERY  
Show to whom and date delivered..... \$  
 RESTRICTED DELIVERY.  
Show to whom, date, and address of delivery \$  
A MC 63376 etal  
(CONSULT POSTMASTER FOR FEES)

2. ARTICLE ADDRESSED TO:  
B.S. & K Mining Company  
P.O. Box 50325  
Tucson, AZ 85705

3. ARTICLE DESCRIPTION:  
REGISTERED NO. | CERTIFIED NO. | INSURED NO.:  
| 764335 |

(Always obtain signature of addressee or agent)

I have received the article described above.

SIGNATURE  Addressee  Authorized agent

George Held

4. DATE OF DELIVERY

5. ADDRESS (Complete only if requested)

6. UNABLE TO DELIVER BECAUSE:



73811, Jan. 1979

RETURN RECEIPT, REGISTERED, INSURED

CERTIFIED MAIL

# UNITED STATES POSTAL SERVICE

OFFICIAL BUSINESS

## SENDER INSTRUCTIONS

Print your name, address, and ZIP Code in the space below.

- Complete items 1, 2, and 3 on the reverse.
- Attach to front of article if space permits, otherwise affix to back of article.
- Endorse article "Return Receipt Requested" adjacent to number.

PENALTY FOR PRIVATE  
USE TO AVOID PAYMENT  
OF POSTAGE, \$300



RETURN  
TO



BUREAU OF LAND MANAGEMENT  
2400 Valley Bank Center  
Phoenix, Arizona 85073

\_\_\_\_\_  
(Name of Sender)

\_\_\_\_\_  
(Street or P.O. Box)

\_\_\_\_\_  
(City, State, and ZIP Code)

RECEIVED

POST OFFICE

AUG 29 7 45 AM '83

PHOENIX, ARIZONA

Authority for location of mining claims on Papago Indian Reservation lands prior to 1955 was provided by section 3 of the Act of June 18, 1934, 48 Stat. 984 (repealed, Act of May 27, 1955, 69 Stat. 67). Section 3 opened lands of the reservation to exploration and location under the mining laws of the United States and provided that a yearly rental of not to exceed 5 cents per acre shall be paid. The land in the reservation was subsequently withdrawn from all forms of exploration, location and entry under the mining laws by the Act of May 27, 1955, 69 Stat. 67, which repealed the pertinent provisions of Section 3. However, the Act of May 27, 1955, specifically excepted those claims which had been validly initiated before the date of the Act and which were thereafter maintained under the mining laws of the United States. John A. Cooley, 36 IBLA 245 (1978).

"Mining claims located on land after the land was segregated and closed to mineral entry are properly declared null and void," J. & B. Mining Co., Inc., 69 IBLA 73 (1982). "Mining claims located on lands which are closed to mineral entry are null and void from their inception as a matter of law, and no property rights are created thereby. Therefore, no contest proceeding, notice, or hearing is required preliminary to a decision holding that such claims are invalid." John A. Ross, Maxine Lidke, 73 IBLA 16 (1983).

An appeal from this decision may be taken to the Interior Board of Land Appeals, Office of Hearings and Appeals, in accordance with the regulations in Title 43 Code of Federal Regulations (CFR), Parts 1 and 4, and the enclosed Form 1842-1. If an appeal is taken, the notice of appeal must be filed in the Arizona State Office of the Bureau of Land Management, 2400 Valley Bank Center, Phoenix, Arizona 85073, within thirty days from the receipt of this decision. Do not send the appeal directly to the Board. The appeal and case history file will be sent to the Board from this office. Within thirty days after filing the notice of appeal, file a complete statement of the reasons why you are appealing. This must be filed with the U.S. Department of the Interior, Office of the Secretary, Board of Land Appeals, 4015 Wilson Boulevard, Arlington, Virginia 22203. If you fully stated your reasons for appealing when filing the notice of appeal, no additional statement is necessary. Additionally, within fifteen days after each document is filed, the regulations also require the appellant to serve a copy of the notice of appeal, statement of reasons, written arguments or briefs on the Field Solicitor, U.S. Department of the Interior, 2080 Valley Bank Center, Phoenix, Arizona 85073. To avoid summary dismissal of the appeal, there must be strict compliance with the regulations.

If no appeal is taken, this decision constitutes final administrative action of this Department as affects the mining claims. No appeal, protest, or petition for reconsideration will be entertained from this decision after the appeal period has expired.

**/s/ Mario L. Lopez**

Mario L. Lopez  
Chief, Branch of Lands and  
Minerals Operations

Enclosures: Regulations  
Appeal Procedures  
Form 1842-1

cc: Phoenix Area Office. BIA

A MC 63296 thru  
A MC 63481 (952)

January 2, 1981

Union Energy Mining Division  
Attn: Dean J. Soderstrom  
1846 W. Grant Road, Suite 105  
Tucson, Arizona 85705

Dear Mr. Soderstrom:

This will acknowledge receipt of the affidavit of assessment work for the mining claims assigned serial numbers, A MC 63296 thru A MC 63480.

This will also acknowledge receipt of the notice of intent to hold for the Nevada No. 2 mining claim, serial number A MC 63481. Your letter dated December 23, 1980 stated that an exact copy of this document was forwarded to the county recorder's office. Please furnish a photocopy of the county recorded notice of intent to hold as required by the regulations in 43 CFR 3833.2-3, copy enclosed.

Sincerely,

/s/ Robert L. Peterson

Robert L. Peterson  
Chief, Branch of Records  
and Data Management

Enclosure  
PBailey:dj

PB

UNITED STATES

DEPARTMENT OF THE INTERIOR

BUREAU OF LAND MANAGEMENT

63296-63481  
BENE MOULINET  
SEP 24 1979

Form 1370-20  
(November 1967)

No. 958438

RECEIVED 09-19-79

DATE

B.L.M. AZ STATE OFFICE

Serial Numbers will be assigned later

PARENT SERIAL NUMBER

OCT 11 1979

Arizona State Office  
2400 Valley Bank Center  
Phoenix, Arizona 85073

10:00 A.M.  
PHOENIX, ARIZONA

Mining Claim Location Notices(186); Lee No. 1 et al SUBJECT

APPLICANT:  
B.S. & K. Mining Co.  
Abe M. Kalaf, President  
Box 50325  
Tucson, AZ 85073

REMITTER IF DIFFERENT THAN APPLICANT:

Minerals Exploration Co.  
1846 W. Grant Rd., Suite 105  
Tucson, AZ 85705

PURPOSE	AMOUNT
FILING FEE EARNED	930.00
ADVANCE FILING FEE AND/OR RENTAL	

INFORMATION IN THIS  
COLUMN IS FOR  
OFFICE USE ONLY.

REFER TO THE ABOVE CASE SERIAL NUMBER IN ALL CORRESPONDENCE.

PLEASE INFORM THIS OFFICE OF ANY CHANGE IN ADDRESS

NOTE: This notice is a receipt for monies paid the United States. If these monies are for required fees in connection with your application to lease, purchase, enter, or otherwise acquire an interest in public lands or resources, this receipt is not an authorization to utilize the land applied for and it does not convey any right, title, or interest in the land for which application is made.

RECEIPT

Bd+K

ack  
12-19-79

November 6, 1979

B.S. & K. Mining Company  
P O Box 50325  
Tucson, Arizona 85703

Gentlemen:

This letter is to identify the serial numbers we have assigned to your mining claim location notices filed in this office on September 14, 1979.

<u>Serial Number</u>	<u>Name of Claim</u>
A MC 63296	Lee #1
A MC 63297 thru A MC 63301	Lee No. 3 thru No. 7
A MC 63302	Lee #8
A MC 63303 thru A MC 63306	Lee #10 thru #13
A MC 63307 thru A MC 63312	Lee No. 14 thru No. 19
A MC 63313	Lee Triangle
A MC 63314	Atlas Jumper
A MC 63315	Big Wash No. 1
A MC 63316	Atlas Alice
A MC 63317	Atlas Elizabeth
A MC 63318	Ragweed
A MC 63319	Red Bull
A MC 63320	Clarene
A MC 63321	Robin
A MC 63322	Dove
A MC 63323	Buck Bush
A MC 63324	New York
A MC 63325	Georgetown
A MC 63326	Gap No. 1
A MC 63327	Palo Verde Triangle
A MC 63328 thru A MC A MC 63334	GEA #8 thru #14
A MC 63335	GEA #16
A MC 63336 thru A MC 63398	Ironwood No 1 thru No 63
A MC 63399	Ironwood 64

82

Serial Number

Name of Claim

A MC 63400 thru A MC 63401	BS&K no. 3 thru no. 4
A MC 63402	BS&K No. 15-X
A MC 63403 thru A MC 63410	BS&K #17 thru #24
A MC 63411	BS&K No. 25
A MC 63412	BS&K Sub 25
A MC 63413 thru A MC 63414	BS&K No. 26 thru No. 27
A MC 63415 thru A MC 63418	BS&K #28 thru #31
A MC 63419	BS&K #Sub 31
A MC 63420 thru A MC 63440	BS&K #32 thru #52
A MC 63441	BS&K Sub 52
A MC 63442	BS&K #53
A MC 63443	BS&K #54
A MC 63444 thru A MC 63448	BS&K #55 thru #59
A MC 63449	BS&K 60
A MC 63450 thru A MC 63454	BS&K #61tthru #65
A MC 63455 thru A MC 63479	Vulcan No. 33 thru No. 57
A MC 63480	Vulcan No. 60
A MC 63481	Nevada No. 2

Please refer to the claim names and the respective serial numbers in any future correspondence.

Sincerely yours,

*TS/* Robert L. Peterson

Chief, Branch of Records  
and Data Management

cc: Minerals Exploration Co., Attn: Land Dept., 1846 W. Grant Rd.,  
Suite 105, Tucson, AZ 85705

BAhearn:saf



**NOTICE!!**

**These documents have been scanned!**

**Do not place un-scanned documents beneath this notice!**

**Do not remove this notice from this file!**

GPO Jacket No. 560-102  
Print Order 61549  
Rise Business Services, LLC  
Job=AZ15 9/17/2019



Box Number= AZ15252



Claim Begin-End: AMC063296-AMC063481

**3 Transfers**



AZ15252-5

AMC063137-AMC063803

F. ANN RODRIGUEZ RECORDER  
RECORDED BY: KLK  
DEPUTY RECORDER  
0681 ROOE



DOCKET: 10199  
PAGE: 2533  
NO. OF PAGES: 6  
SEQUENCE: 95199967  
12/28/95  
QCDEED 16:17:00

W  
APKER APKER HAGGARD & KURTZ  
PO BOX 10280

ENVELOPE  
AMOUNT PAID \$ 10.00

PHOENIX AZ 85064

PHOENIX, AZ 85004-0200

QUITCLAIM DEED

(Exempt per ARS 1614.A.6)

THIS QUITCLAIM DEED is made and entered into effective the 28th day of December, 1995, between ASARCO INCORPORATED, formerly named American Smelting and Refining Company, a New Jersey corporation ("Grantor"), and SILVER BELL MINING, L.L.C., a Delaware limited liability company ("Grantee").

WITNESSETH:

Grantor for and in consideration of the sum of TEN DOLLARS (\$10.00), and other good and valuable consideration, has remise, released, and forever quitclaimed, and by these presents does remise, release and forever quitclaim, unto Grantee and to its successors and assigns forever, all of Grantor's right, title, and interest which it has or may hereafter acquire in and to all these certain unpatented mining claims situated in Pima County, Arizona, all more particularly described in Exhibit "A" attached hereto and made a part hereof.

TOGETHER WITH all lodes, ledges, veins and mineral bearing rock, both known and unknown, lying within the boundaries of the above noted claims, together with all dips, spurs, and angles, and all the ores, mineral-bearing quartz, rock and earth or other deposits therein or thereon, and all of the rights, privileges, and franchises thereto incident, and all and singular the tenements, hereditaments and appurtenances thereunto or in anywise

RECEIVED  
B.L.M.  
ARIZONA STATE OFFICE

ENTERED IN COMPUTER

2/22/96 MT

169

10199 2533

appertaining, and the rents, issues and profits thereof; and also all the estate, right, title, interest, property, possession, claim and demand whatsoever, as well in law as in equity, of said Grantor, of, in or to the claims and every part thereof, with the appurtenances, including all after acquired title.

TO HAVE AND TO HOLD all singular the said claims, together with the appurtenances and privileges thereto incident, upon the said Grantee, its successors and assigns forever.

IN WITNESS WHEREOF, the Grantor hereto has executed this Quitclaim Deed as of the day and year first above written.

ASARCO Incorporated

By: F. R. McAllister  
Its: Executive Vice President

STATE OF ARIZONA )  
County of Pima ) ss.

On the 28th day of December, 1995, personally appeared before me F. R. McAllister, who, being by me duly sworn, did say, that he is the Executive Vice President of ASARCO Incorporated and that said instrument was signed in behalf of said corporation by authority of its by-laws (or by resolution of its board of directors), and said F. R. McAllister acknowledged to me that said corporation executed the same.

Mildred C. Koepfen  
Notary Public

My commission expires:  
Nov. 28, 1996

RECEIVED  
B.L.M.  
ARIZONA STATE OFFICE  
FEB 14 9 25 AM '96

ENTERED IN COMPUTER  
2/22/96

10199 2534

EXHIBIT "A"

UNPATENTED MINING CLAIMS

The following contiguous group of unpatented lode mining claims are situated in the Silver Bell Mining District, Pima County, Arizona. The Location Notices of which are of record in the office of the Recorder of Pima County, Arizona, and the Bureau of Land Management serial numbers are filed in Phoenix, Arizona. Assessment work performed and maintenance fees paid through year ending September 1, 1995.

<u>NAME OF CLAIM</u>	<u>RECORDING DATA</u>		<u>BLM SERIAL NUMBER</u>
	<u>BOOK OR DOCKET</u>	<u>PAGE</u>	<u>A MC</u>
May No. 1	355	211	48521
May No. 2	352	300	48522
May No. 3	352	301	48523
May No. 4	352	302	48524
May No. 5	352	303	48525
May 22	2235	479	48538
May 23	2235	480	48539
May 24	2235	481	48540
May 25	2235	482	48541
May 26	2844	622	48542
May 27	2844	623	48543
May 28	2844	624	48544
May 29	2844	625	48545
May 30	2844	626	48546
May 31	2844	627	48547
May 32	2844	628	48548
May 33	2844	629	48549
May 34	2844	630	48550
May 35	2844	631	48551
May 36	2844	632	48552
May 37	2844	633	48553
May 38	2844	634	48554
May 39	2844	635	48555
May 40	2844	636	48556
May 41	2844	637	48557
May 42	2844	638	48558
May 48	2740	137	48561
May 49	2740	138	48562
May 50	2740	139	48563
May 51	2740	140	48564
May 59	2930	572	-
Relocated	5917	638	48565
May 60	2981	798	-
Amended	3016	480	48566
May 61	2981	799	48567
May 91	4326	942	48593
May 92	4326	943	48594
May 93	4326	944	48595
May 94	4326	945	48596
May 95	4326	946	48597
May 96	4326	947	48598

RECEIVED  
 BLM  
 ARIZONA STATE OFFICE  
 FEB 14 9 26 AM '96

39

ENTERED IN COMPUTER

2/22/96 MCH

10199 2535

May 97	4326	948	48599
May 98	4326	949	48600
May 99	4326	950	48601
El Tiro 2	1756	176	-
El Tiro 2 Amended	9359	964-965	48603
El Tiro 3	1756	177	-
El Tiro 3 Amended	9359	966-967	48604
El Tiro 4	1756	178	48605
El Tiro 5	1756	179	48606
El Tiro 6	1756	180	48607
El Tiro 7	1756	181	48608
El Tiro 16	4002	571	
El Tiro 16 Amended	9359	968-969	48616
El Tiro 19	4228	2	48619
El Tiro 20	4228	3	48620
El Tiro 21	4228	4	48621
El Tiro 22	4228	5	48622
El Tiro 23	4228	6	48623
El Tiro 24	4228	7	48624
El Tiro 25	4228	8	48625
El Tiro 26	4228	9	48626
El Tiro 27	4228	10	48627
El Tiro 28	4228	11	48628
El Tiro 29	4228	12	48629
El Tiro 30	4228	13	48630
El Tiro 31	4228	14	48631
El Tiro 32	4228	15	48632
El Tiro 33	4228	16	48633
El Tiro 34	4228	17	48634
El Tiro 35	4228	18	48635
El Tiro 36	4228	19	48636
El Tiro 37	4228	20	48637
El Tiro 38	4228	21	48638
El Tiro 39	4228	22	48639
El Tiro 40	4228	23	48640
El Tiro 41	4228	24	48641
El Tiro 42	4228	25	48642
El Tiro 43	4228	26	
El Tiro 43 Amended	9359	970-971	48643
El Tiro 44	4228	27	
El Tiro 44 Amended	9359	972-973	48644
El Tiro 47	4228	30	
El Tiro 47 Amended	9359	974-975	48647
Ironwood No. 5	1461	214	-
Amended	1510	516	
Ironwood No. 5 Amended	9359	976-977	63340
Ironwood No. 6	1461	215	
Ironwood No. 6 Amended	9359	978-979	63341
Ironwood No. 7	1461	216	
Ironwood No. 7 Amended	9359	980-981	63342
Ironwood No. 8	1461	217	
Ironwood No. 8 Amended	9359	982-983	63343
Ironwood No. 9	1461	218	63344
Ironwood No. 10	1461	219	63345

RECEIVED  
 B.L.M.  
 ARIZONA STATE OFFICE  
 FEB 14 9 26 AM '96

(43)

ENTERED IN COMPUTER

2/22/96 MXT

10199 2536

Ironwood No. 11	1461	220	63346
Ironwood No. 12	1461	221	63347
Ironwood No. 13	1461	222	63348
Ironwood No. 14	1461	223	63349
Ironwood No. 15	1461	224	-
Amended	1512	374	63350
Ironwood No. 16	1461	225	-
Amended	1510	519	63351
Ironwood No. 17	1461	226	63352
Ironwood No. 18	1461	227	63353
Ironwood No. 19	1461	228	63354
Ironwood No. 20	1461	229	63355
Ironwood No. 21	1461	230	-
Amended	1510	520	63356
Ironwood No. 22	1461	231	63357
Ironwood No. 23	1461	232	63358
Ironwood No. 24	1461	233	63359
Ironwood No. 25	1461	234	63360
Ironwood No. 26	1461	235	63361
Ironwood No. 27	1461	236	63362
Ironwood No. 28	1461	237	63363
Ironwood No. 29	1461	238	63364
Ironwood No. 30	1461	239	63365
Ironwood No. 31	1461	240	63366
Ironwood No. 32	1461	241	63367
Ironwood No. 33	1461	242	63368
Ironwood No. 34	1461	243	63369
Ironwood No. 35	1461	244	63370
Ironwood No. 36	1465	263	-
Amended	1510	517	63371
Ironwood No. 37	1465	264	63372
Ironwood No. 38	1465	265	-
Amended	1510	518	63373
Ironwood No. 39	1465	266	63374
Ironwood No. 40	1465	267	63375
Ironwood No. 41	1465	268	63376
Ironwood No. 42	1465	269	63377
Ironwood No. 43	1465	270	63378
Ironwood No. 44	1465	271	63379
Ironwood No. 45	1465	272	63380
Ironwood No. 46	1465	273	63381
Ironwood No. 47	1465	274	63382
Ironwood No. 48	1465	275	63383
Ironwood No. 49	1465	276	63384
Ironwood No. 50	1465	277	63385
Ironwood No. 51	1465	278	63386
Ironwood No. 52	1465	279	63387
Ironwood No. 53	1465	280	63388
Ironwood No. 54	1465	281	63389
Ironwood No. 55	1465	282	63390
Ironwood No. 56	1465	283	63391
Ironwood No. 57	1465	284	63392
Ironwood No. 58	1465	285	63393
Ironwood No. 59	1465	286	63394

RECEIVED  
 B.L.M.  
 ARIZONA STATE OFFICE  
 FEB 14 9 26 AM '96

*closed 1983*

*(49)*

ENTERED IN COMPUTER

*2/22/96 MTT*

10199 2537

Ironwood No. 60	1465	287	63395
Ironwood No. 61	1465	288	63396
Ironwood No. 62	1465	289	63397
Ironwood No. 63	1465	290	63398 ✓
B S & K #17	2550	163	
B S & K #17 Amended	9359	984-985	63403
B S & K #19	2550	165	
B S & K #19 Amended	9359	986-987	63405
B S & K #21	2550	167	
B S & K #21 Amended	9359	988-989	63407
B S & K #23	2550	169	
B S & K #23 Amended	9359	990-991	63409
B S & K #27	3856	130	
B S & K #27 Amended	9359	994-995	63414
B S & K #28	3891	497	
B S & K #28 Amended	9359	996-997	63415 ✓
B S & K #32	3891	502	63420
B S & K #33	3891	503	63421
B S & K #34	3891	504	63422
B S & K #35	3891	505	63423
B S & K #36	3891	506	63424
B S & K #37	3891	507	63425
B S & K #38	3891	508	63426
B S & K #39	3891	509	63427
B S & K #40	3891	510	63428
B S & K #41	3891	511	63429
B S & K #42	3891	512	
B S & K #42 Amended	9359	998-999	63430
B S & K #43	3891	513	
B S & K #43 Amended	9359	1000-1001	63431
B S & K #44	3891	514	<del>63432</del>
B S & K #44 Amended	9359	1002-1003	63432
B S & K #45	3891	515	63433
B S & K #45 Amended	9359	1004-1005	
B S & K #46	3891	516	
B S & K #46 Amended	9359	1006-1007	63434 ✓
Vulcan No. 39	3909	204	
Vulcan No. 39 Amended	9359	1008-1009	63461 ✓
Vulcan No. 55	3909	212	
Vulcan No. 55 Amended	9359	1010-1011	63477
Vulcan No. 56	3909	213	
Vulcan No. 56 Amended	9359	1012-1013	63478
Vulcan No. 57	3909	201	63479
Vulcan No. 60	3909	200	63480 ✓
Jackie 21	8914	1983-1985	309107
Jackie 22	8914	1986-1988	309108
Jackie 23	8914	1989-1991	
Jackie 23 Amended	9359	1014-1015	309109
Jackie 24	8914	1992-1994	
Jackie 24 Amended	9359	1016-1017	309110
Jackie 25	8914	1995-1997	309111
Jackie 26	8914	1998-2000	309112 ✓
Jackie 27A Relocated	9929	920-923	331534 ✓
B S & K 26A			333856

RECEIVED  
 BLM.  
 ARIZONA STATE OFFICE  
 FEB 14 9 26 AM '96



ENTERED IN COMPUTER

2/22/96 MHA

10199 2538

Ms. Denise Meridith  
State Director, State Office  
Bureau of Land Management  
Department of the Interior  
Siete Square Building  
3707 North 7th Street  
Phoenix, Arizona 85014

RECEIVED  
B.L.M.  
ARIZONA STATE OFFICE  
FEB 14 9 26 AM '96

Re: Notice of Transfer of \*  
Interest in Mining Claims

Dear Ms. Meridith:

Pursuant to 43 C.F.R. § 3833.3, this is to notify the Bureau of Land Management that an interest of the undersigned in the unpatented mining claims described below was transferred by (insert deed, lease or other transfer) to:

<u>Name</u>	<u>Address</u>
Silver Bell Mining, L.L.C.	c/o Kevin R. Morano ASARCO Incorporated 180 Maiden Lane New York, NY 10038

The unpatented mining claims subject to this transfer are described as follows:

<u>Claim Name</u>	Recorded in County, Arizona	BLM <u>Serial Number</u>
-------------------	--------------------------------	-----------------------------

See attached copy of Quit Claim Deed recorded December 28, 1995 in Docket 10199 commencing at page 2533, records of Pima County, Arizona.

SILVER BELL MINING, L.L.C.

By *FRD. Allie*  
Its President

RECEIVED  
B.L.M.  
ARIZONA STATE OFFICE  
FEB 14 9 27 AM '96

ENTERED IN COMPUTER  
*2/22/96 MTT*



UNITED STATES  
DEPARTMENT OF THE INTERIOR  
BUREAU OF LAND MANAGEMENT

RECEIPT AND ACCOUNTING ADVICE

NO. **2190237**

15.92 02/14/96

Subject: TRANSFER OF INTEREST

2 1 12 850.00

Applicant:

Silver Bell Mining, L.L.C.  
c/o ASARCO (Kevin Morano)  
180 Maiden Lane  
New York, NY 10038

check #009232

Remitter: Apker, Apker, Haggard & Kurtz, P.C.  
P.O. Box 10280  
Phoenix, Az 85064-0280

Assignor:

LEASE MANAGEMENT DATA										
<input type="checkbox"/> NEW <input type="checkbox"/> UPDATE <input type="checkbox"/> PAYMENT										
ORIGINAL SERIAL NO.	ASG.	TYPE	ST.	CTY.	FUND SYMBOL			ACRES/UNITS	RATE	
AMC48521 ET/AL										
AMOUNT	ANV. DATE	EXP. DATE	BILL CYC.	S/C	DISTRICT	NEXT BILL	MISC. DATA	U of M	ACTUAL UNITS	
ASSIGNMENT SERIAL NO.	ASG.	TYPE	ST.	CTY.	FUND SYMBOL			ACRES/UNITS	RATE	
AMOUNT	ANV. DATE	EXP. DATE	BILL CYC.	S/C	DISTRICT	NEXT BILL	MISC. DATA	U of M	ACTUAL UNITS	

APPLY REMITTANCE			
ACTION	FUND SYMBOL	CTY.	AMOUNT
FILING FEE			
RENTAL			
UNEARNED			
REFUND			
TOTAL			
AMOUNT DUE			

Remarks:

BY: \_\_\_\_\_ DATE: \_\_\_\_\_

- Lease in Escrow?
  - KGS?
  - Auto Escalates?
  - Auto Renew?
- Of Interest?  
Operating Rights?  
Operator  
Bond Filed?

FOR MMS USE ONLY		
BILLEE		FOREST REFUGE
NUMBER		
OCS SECTION		
CODE		

**RELINQUISHMENT OF  
MINING CLAIMS**

5917  
~~24397~~  
48526  
110093  
206253  
51543  
35851  
~~63296~~  
126482  
296424  
~~307734~~  
309087  
~~309087~~  
4i

I, Robert J. Kupsch, Vice President, Operations, ASARCO Incorporated, in accordance with the Land Exchange Agreement between the United States of America and ASARCO Incorporated (AZ-020-02-4212-13; AZA-25355) dated March 19, 1992 do hereby relinquish and abandon all right, title, and interest in the following described mining claims and millsites in Exhibit "A" containing eight (8) pages.

ASARCO Incorporated

By

*R. J. Kupsch*  
R. J. Kupsch  
Vice President, Operations  
ASARCO Incorporated

STATE OF NEW YORK )  
                          ) SS.  
COUNTY OF NEW YORK)

The foregoing instrument was acknowledged before me this 21st day of August, 1992, by R. J. Kupsch, of ASARCO Incorporated.

*Elizabeth J. Callow*  
Notary Public

My Commission Expires:

3-30-93

RECEIVED  
C.L.M. AZ STATE OFFICE

SEP 03 1992  
9:00 A.M.  
PHOENIX, ARIZONA

EXHIBIT "A"

I. UNPATENTED LODE MINING CLAIMS  
AND MINERAL SURVEYS

<u>NAME OF CLAIM</u>	<u>SURVEY #</u>	<u>RECORDING DATA</u>		<u>BLM SERIAL NUMBER</u>
		<u>BOOK or DOCKET</u>	<u>PAGE</u>	<u>A MC</u>
May No. 6		430	201	48526 .
May No. 7		430	202	48527 .
May No. 8		466	4	-
Amended	4749	559	128	48528 .
May No. 9		566	462	48529 .
May 12		663	421	48530 .
May No. 15		896	271	-
Amended		5917	636	48531 .
May 16		1867	406	48532 .
May 17		1867	407	48533 .
May 18		1867	408	48534 .
May 19		1867	409	-
Amended		3916	246	48535 .
May 20		1867	410	48536 .
May 21		1867	411	48537 .
May 46	4750	2740	135	48559 .
May 47	4750	2740	136	48560 .
May 63		2930	573	48568 .
May 64		2930	574	48569 .
May 65		2930	575	48570 .
May 66		2930	576	48571 .
May 67		2930	577	48572 .
May 68		2930	578	48573 .
May 69		2930	579	48574 .
May 73		2930	580	48575 .
May 74		2930	581	48576 .
May 75		2930	582	48577 .
May 76		4263	458	48578 .
May 77		4263	459	48579 .
May 78		4263	460	48580 .
May 79		4263	461	48581 .
May 80		4263	462	48582 .
May 81		4263	463	48583 .
May 82		4263	464	48584 .

Closed 9-3-92  
48526 - 48537 ✓  
48559, 48560 ✓  
48568 - 48584 ✓

RECEIVED  
D.L.M. AZ STATE OFFICE

SEP 03 1992  
9:00 A.M.  
PHOENIX, ARIZONA

ENTERED IN COMPUTER

9-4-92 *li*

✓

SEP 03 1992

9:00 A.M.  
 PHOENIX, ARIZONA

Unpatented Lode Mining Claims  
 and Mineral Surveys

NAME OF CLAIM	SURVEY #	RECORDING DATA		BLM SERIAL NUMBER
		BOOK or DOCKET	PAGE	A MC
May 83		4263	465	48585
May 84		4263	466	48586
May 85		4263	467	48587
May 86		4263	468	48588
May 87		4263	469	48589
May 88		4263	470	48590
May 89		4263	471	48591
May 90		4263	472	48592
El Tiro 1		1756	175	48602
El Tiro 9	4745	3944	314	48609
El Tiro 10	4746	3944	315	48610
El Tiro 11	4744	3944	316	48611
El Tiro 12		3944	317	48612
El Tiro 13		3944	318	48613
El Tiro 14		4002	569	48614
El Tiro 15		4002	570	48615
El Tiro 18	4748	4031	486	-
Amended		4228	1	48618
El Tiro 45		4228	28	48645
El Tiro 46		4228	29	48646
El Tiro 48		4228	31	48648
El Tiro 49		4326	941	48649
El Tiro 50		7116	698	206253
NSB 1	4744	773	173	48650
NSB 2	"	773	174	48651
NSB 3	"	773	175	48652
NSB 4	"	773	176	48653
NSB 5	"	773	177	48654
NSB 6	"	773	178	-
Amended		2779	189	48655
NSB 8	"	2767	121	-
Amended		3916	247	48656
NSB 11	"	773	182	-
Amended		2779	192	48657
NSB 12	"	773	183	-
Amended		2779	193	48658
NSB 13	"	773	184	-
Amended		2779	194	48659
NSB 14	"	773	185	-
Amended		2779	195	48660
NSB 15	4745	773	186	-
Amended		2779	196	48661
NSB 16	"	773	187	-
Amended		2779	197	48662
NSB 17	"	773	188	-
Amended		2779	198	48663

Closed  
 9-3-92

48585-48592 ✓  
 48602, ✓  
 48609-48615 ✓

48618, ✓ 206253 ✓  
 48645, 48646 ✓  
 48648-48663 ✓

ENTERED IN COMPUTER  
 9-4-92 fj ✓

Unpatented Lode Mining Claims  
and Mineral Surveys

RECEIVED  
C.L.M. AZ STATE OFFICE

SEP 03 1992  
9:00 A.M.  
PHOENIX, ARIZONA

NAME OF CLAIM	SURVEY #	RECORDING DATA		BLM SERIAL NUMBER
		BOOK or DOCKET	PAGE	A MC
NSB 18		773	189	-
Amended	4745	2779	199	48664
NBS 19		773	190	-
Amended	"	2779	200	48665
NSB 20		773	191	-
Amended	"	2779	201	48666
NSB 21		773	192	-
Amended	"	2779	202	48667
NSB 25		773	196	48668
NSB 26		773	197	48669
NSB 27		773	198	48670
NSB 28		773	199	48671
NSB 29		773	200	48672
NSB 30		773	201	48673
May 13		663	422	51543
May 14		663	423	51544
LEE No. 1		587	466	63296
LEE No. 3		587	468	63297
LEE No. 4		587	469	63298
LEE No. 5		587	470	63299
LEE No. 6		615	28	63300
LEE No. 7		615	27	63301
LEE #8		832	169	-
Amended		935	541	63302
LEE #10		832	171	63303
LEE #11		832	172	63304
LEE #12		832	173	63305
LEE #13		832	174	63306
LEE No. 14		935	542	63307
LEE No. 15		1083	484	63308
LEE No. 16		1083	485	63309
LEE No. 17		1083	486	63310
LEE No. 18		1083	487	63311
LEE No. 19		1083	488	63312
Lee Triangle		3932	199	63313
ATLAS JUMPER		239	551	-
Amended		935	539	63314
BIG WASH NO. 1		768	455	-
Amended		935	540	63315
ATLAS ALICE		239	549	-
Amended		929	168	63316
ATLAS ELIZABETH		239	550	-
Amended		929	169	63317
RAGWEED		73 *	500	-
Amended		929	170	63318

Closed 9-3-92  
48664 - 48673 ✓ 63296 - 63318 ✓  
51543 51544 ✓  
ENTERED IN COMPUTER  
9-4-92 ✓

Unpatented Lode Mining Claims  
and Mineral Surveys

RECEIVED  
D.L.M. AZ STATE OFFICE

SEP 03 1992

9:00 A.M.  
PHOENIX, ARIZONA

NAME OF CLAIM	SURVEY #	RECORDING DATA		BLM SERIAL NUMBER
		BOOK or DOCKET	PAGE	A MC
RED BULL		73 *	499	-
Amended		929	171	63319,
CLARENE		73 *	498	-
Amended		929	172	63320,
ROBIN		73 *	498	-
Amended		929	173	63321,
DOVE		73 *	498	-
Amended		929	174	63322,
BUCK BUSH		73 *	490	-
Amended		929	175	63323,
New York	4630	77 *	540	-
Amended		3790	95	63324,
Georgetown	4682	750	301	-
Amended		3790	97	63325,
Gap No. 1	4682	3319	90	-
Amended		3836	184	63326,
Palo Verde Triangle		3876	319	63327,
G.E.A. #8		2326	230	63328,
G.E.A. #9		2326	231	63329,
G.E.A. #10		2326	232	63330,
G.E.A. #11		2326	233	63331,
G.E.A. #12		2326	234	63332,
G.E.A. #13		2326	235	63333,
G.E.A. #14		2326	236	63334,
G.E.A. #16		2326	237	63335,
Ironwood No. 1		1461	210	63336,
Ironwood No. 2		1461	211	63337,
Ironwood No. 3		1461	212	63338,
Ironwood No. 4		1461	213	63339,
IRONWOOD 64		1654	234	63399,
B S & K NO. 3	4630	2499	11	63400,
B S & K NO. 4	4696	2499	12	63401,
B S & K NO. 15-X	4682	2632	42	-
Amended		2734	32	63402,
B S & K # 18		2550	164	63404,
B S & K # 20		2550	166	63406,
B S & K # 22		2550	168	63408,
B S & K # 24		2550	170	63410,
B S & K NO. 25		3856	128	63411,
B S & K Sub 25		3891	496	63412,
B S & K # 29		3891	498	63416,
B S & K # 30		3891	499	63417,
B S & K # 31		3891	500	63418,
B S & K # Sub 31		3891	501	63419,
B S & K # 47		3891	517	63435
B S & K # 48		3891	518	63436

Closed 9-3-92

63319-63339 ✓ 63404 ✓ 63408 ✓ 63416-63419 ✓  
63399-63402 ✓ 63406 ✓ 63410-63412 ✓ 63435, 63436 ✓

ENTERED IN COMPUTER

9-4-92 EW ✓

Unpatented Lode Mining Claims  
and Mineral Surveys

SEP 03 1992

9:00 A.M.  
PHOENIX, ARIZONA

NAME OF CLAIM	SURVEY #	RECORDING DATA		BLM SERIAL NUMBER
		BOOK or DOCKET	PAGE	A MC
B S & K # 49		3891	519	63437.
B S & K # 50		3891	520	63438.
B S & K # 51		3891	521	63439.
B S & K # 52		3891	522	63440.
B S & K Sub 52		3891	523	63441.
B S & K # 53		3891	524	63442.
B S & K 54		3891	525	63443.
B S & K # 55		3891	526	63444.
B S & K # 56		3891	527	63445.
B S & K # 57		3891	528	63446.
B S & K # 58		3891	529	63447.
B S & K # 59		3891	530	63448.
B S & K # 59		3891	531	63449.
B S & K 60		3891	532	63450.
B S & K # 61		3891	533	63451.
B S & K # 62		3891	534	63452.
B S & K # 63		3891	535	63453.
B S & K # 64		3891	536	63454.
B S & K # 65		3891	536	63454.
VULCAN NO. 33		3332	59	63455.
VULCAN NO. 34		3332	60	63456.
VULCAN NO. 35		3332	61	63457.
VULCAN NO. 36		3332	62	63458.
Vulcan NO. 37		3909	202	63459.
Vulcan NO. 38		3909	203	63460.
Vulcan NO. 40		3909	205	63462.
Vulcan NO. 41		3909	206	63463.
Vulcan NO. 42		3909	207	63464.
Vulcan NO. 43		3909	208	63465.
VULCAN NO. 44		3332	63	63466.
VULCAN NO. 45		3332	64	63467.
VULCAN NO. 46		3332	65	63468.
VULCAN NO. 47		3332	66	63469.
VULCAN NO. 48		3332	67	63470.
VULCAN NO. 49		3332	68	63471.
VULCAN NO. 50		3332	69	63472.
VULCAN NO. 51		3332	70	63473.
Vulcan NO. 52		3909	209	63474.
Vulcan NO. 53		3909	210	63475.
Vulcan NO. 54		3909	211	63476.
NEVADA NO. 2	4630	745	172	-
Amended		3790	94	63481
May 100		6494	466 & 467	126482
GEA Triangle No.3		8559	1489-1492	296424
Jackie 1		8914	1923-1925	309087
Jackie 2		8914	1926-1928	309088
Jackie 3		8914	1929-1931	309089

Closed 9-3-92

63437-63460 ✓

63462-63476 ✓

63481 ✓

126482 ✓

296424 ✓

309087-309089 ✓

ENTERED IN COMPUTER

9-4-92 Ep ✓

Unpatented Lode Mining Claims  
and Mineral Surveys

<u>NAME OF CLAIM</u>	<u>SURVEY #</u>	<u>RECORDING DATA</u>		<u>PAGE</u>	<u>BLM SERIAL NUMBER</u>
		<u>BOOK or DOCKET</u>			<u>A MC</u>
Jackie 4		8914		1932-1934	309090
Jackie 5		8914		1935-1937	309091
Jackie 6		8914		1938-1940	309092
Jackie 7		8914		1941-1943	309093
Jackie 8		8914		1944-1946	309094
Jackie 9		8914		1947-1949	309095
Jackie 10		8914		1950-1952	309096
Jackie 11		8914		1953-1955	309097
Jackie 12		8914		1956-1958	309098
Jackie 13		8914		1959-1961	309099
Jackie 14		8914		1962-1964	309100
Jackie 15		8914		1965-1967	309101
Jackie 16		8914		1968-1970	309102
Jackie 17		8914		1971-1973	309103
Jackie 18		8914		1974-1976	309104
Jackie 19		8914		1977-1979	309105
Jackie 20		8914		1980-1982	309106

\* Note - The original location notices of the RAGWEED, RED BULL, CLARENE, RED ROBIN, DOVE, BUCK BUSH and New York claims were recorded in Records of Mines at the Books thereof denoted by the asterisk (prior to implementation of the Docket system of recordation).

All claims are located in Sections 28, 29, 32, 33, and 34, T11S, R8E; Sections 3, 4, 5, 10, 14, & 15, T12S, R8E; and Section 17, T12S, R9E, G&SRB&M.

RECEIVED  
C.L.M. AZ STATE OFFICE

SEP 03 1992  
9:00 A.M.  
PHOENIX, ARIZONA

Closed 9-3-92

309090-309106 ✓

ENTERED IN COMPUTER

9-4-93 GJ



II. UNPATENTED MILLSITE CLAIMS

BLM Serial Number  
A MC

SB-1 thru SB-152

110093 thru 110244

The claims are located in Sections 17 & 20, T12S, R8E, G&SRB&M.

*Closed 110093-110244 ✓  
9-3-92*

ENTERED IN COMPUTER  
*9-4-93 g*

RECEIVED  
D.L.M. AZ STATE OFFICE

SEP 03 1992  
9:00 A.M.  
PHOENIX, ARIZONA

ASARCO Incorporated  
MISSION COMPLEX

Section 11, T178, R12E

<u>Name of Claim</u>	<u>Book</u>	<u>Page</u>	<u>BLM Serial No.</u>
Blitz No. 1	76	563	A MC 24425
Blitz No. 2	76	564	A MC 24426
Blitz No. 3	76	565	A MC 24427
Blitz No. 4	76	566	A MC 24428
Blitz No. 5	76	567	A MC 24429
Blitz No. 7	76	569	A MC 24431 *
Blitz No. 8	76	570	A MC 24432 *
Blitz Fraction	2840	169	A MC 24434
Valle No. 3	433	165	A MC 24447
Valle No. 5	433	167	A MC 24449
Olivette No. 5	75	138	A MC 35866
Bobby No. 1	76	574	A MC 35868
Bobby No. 2	76	575	A MC 35869
Bobby No. 3	76	576	A MC 35870
Bond Street No. 1	76	581	A MC 35871
Bond Street No. 2	76	582	A MC 35872
Bond Street No. 3	76	598	A MC 35873
Staple	5502	829	A MC 5917

Section 35, T168, R12E

Gila - 1	8846	1560	A MC 307742
Gila - 2	8846	1562	A MC 307743
Gila - 3	8846	1565	A MC 307444
Hogle #1	775	96	A MC 24397
Bolsa	1681	456	A MC 24399
Gypsy	73	455	A MC 24401
Contact	73	455	A MC 24402
Louise No. 13	1877	158	A MC 24407

\* Corrected A MC Serial Nos.

RECEIVED  
D.L.M. AZ STATE OFFICE

SEP 03 1992

9:00 A.M.  
PHOENIX, ARIZONA

ENTERED IN COMPUTER

9-4-93

Closed 24425-24429 ✓  
307742-307744 ✓  
24397 ✓  
24399 ✓  
24401, 24402, 24407 ✓  
24431 ✓, 24432 ✓, 24434 ✓  
24447 ✓, 24449 ✓  
35866, 35868-35873 ✓  
5917 ✓ 9-3-92

# ASARCO

Southwestern Mining Department  
T. E. Scartaccini  
General Manager

September 1, 1992

CERTIFIED MAIL  
RETURN RECEIPT REQUESTED

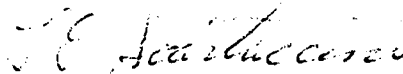
State Director (AZ 920)  
Mr. Lester K. Rosenkrance  
Bureau of Land Management  
Arizona State Office  
P. O. Box 16563  
Phoenix, AZ 85011

Dear Sir:

RE: AZ -020-02-4212;  
AZA-25355

As requested, the appropriate Relinquishment of Mining Claims Affidavit is hereby provided.

Very truly yours,



T. E. Scartaccini  
General Manager

TES/mck  
encl.

PHOENIX, ARIZONA  
SEP 3 1992

RECEIVED  
BLM, AZ STATE OFFICE

63296

*gi*  
*(TR)*

When recorded, return to:  
Burton M. Apker, Esq.  
Apker, Apker & Kurtz, P.C.  
P.O. Box 10280  
Phoenix, Arizona 85064-0280

**SPECIAL WARRANTY DEED**

Exempt from Affidavit  
of Property Value re-  
quirement by virtue of  
A.R.S. § 42-1614.A.6.

For the consideration of Ten Dollars and other valuable consideration, **AMPAC MINING SOUTHWEST, INC.**, a Delaware corporation, ("Grantor") hereby conveys to **ASARCO INCORPORATED**, a New Jersey corporation ("Grantee") the unpatented lode mining claims located in the Silver Bell Mining District, Pima County, Arizona, the docket and pages at which the location and amended location notices are of record in the office of the Recorder of Pima County and the Arizona Mining Claim numbers assigned to which by the Arizona State Office of the Bureau of Land Management are all as described on Exhibit A attached hereto and made a part hereof.

**SUBJECT TO:**

1. The paramount title of the United States of America.
2. Conflicts, if any, with prior patented and unpatented mining and millsite claims.

ENTERED IN COMPUTER  
10-4-89 *en*

RECEIVED  
B.L.M. AZ STATE OFFICE  
OCT 03 1989  
7:45 A.M.  
PHOENIX, ARIZONA

63296-63378  
63380-63481  
8519 407

219  
8

3. All existing easements and rights of way and those of record in the office of the Recorder of Pima County, Arizona and those of record in the Arizona State office of the Bureau of Land Management.

Grantor warrants its title against its own acts and no others, but expressly excludes from said warranty those matters set forth above.

DATED this 18th day of April, 1989.

AMPAC MINING SOUTHWEST, INC.

By H. R. Shipes  
H. R. Shipes  
Its President

STATE OF ARIZONA     )  
                              ) ss.  
County of Pima        )

The foregoing instrument was acknowledged before me this 18th day of April, 1989, by H. R. Shipes, President of AmPac Mining Southwest, Inc., a Delaware corporation, on behalf of the corporation.

Sheryl R. Sifford  
Notary Public

My Commission expires:  
7-13-91

RECEIVED  
B.L.M. AZ STATE OFFICE

8519 408

OCT 05 1989

7:45 A.M.  
PHOENIX, ARIZONA

EXHIBIT A

<u>Name of Claim</u>	<u>Date of Location</u>	<u>Recorded Docket/Page</u>		<u>AMC No.</u>
LEE No. 1	4/1/53	587	466	63296.
LEE No. 3	4/8/53	587	468	63297.
LEE No. 4	4/8/53	587	469	63298.
LEE No. 5	4/8/53	587	470	63299.
LEE No. 6	5/13/53	615	28	63300.
LEE No. 7	5/13/53	615	27	63301.
LEE #8	4/4/55	832	169	63302.
Amended	1/10/56	935	541	
LEE #10	4/4/55	832	171	63303.
LEE #11	4/4/55	832	172	63304.
LEE #12	4/4/55	832	173	63305.
LEE #13	4/4/55	832	174	63306.
LEE No. 14	1/10/56	935	542	63307.
LEE No. 15	11/20/56	1083	484	63308.
LEE No. 16	12/6/56	1083	485	63309.
LEE No. 17	12/6/56	1083	486	63310.
LEE No. 18	1/8/57	1083	487	63311.
LEE No. 19	1/22/57	1083	488	63312.
Lee Triangle	2/4/71	3932	199	63313.
ATLAS JUMPER	3/26/50	239	551	63314.
Amended	1/10/56	935	539	
BIG WASH NO.1	10/26/54	768	455	63315.
Amended	1/10/56	935	540	
ATLAS ALICE	3/26/50	239	549	63316.
Amended	12/30/55	929	168	
ATLAS ELIZABETH	3/26/50	239	550	63317.
Amended	12/30/55	929	169	
RAGWEED	5/2/48	73*	500	63318.
Amended	12/30/55	929	170	
RED BULL	5/2/48	73*	499	63319.
Amended	12/30/55	929	171	
CLARENE	5/23/48	73*	498	63320.
Amended	12/30/55	929	172	
ROBIN	5/23/48	73*	498	63321.
Amended	12/30/55	929	173	
DOVE	5/23/48	73*	498	63322.
Amended	12/30/55	929	174	
BUCK BUSH	4/24/48	73*	490	63323.
Amended	12/30/55	929	175	

RECEIVED  
B.L.M. AZ STATE OFFICE

OCT 03 1989

Page 1 of 5

8519 409

7:45 A.M.  
PHOENIX, ARIZONA

<u>Name of Claim</u>	<u>Date of Location</u>	<u>Recorded Docket/Page</u>	<u>AMC No.</u>
New York	5/1/49	77* 540	63324 .
Amended	7/-/70	3790 95	
Georgetown	6/26/54	750 301	63325 .
Amended	7/-/70	3790 97	
Gap No. 1	6/24/68	3319 90	63326 .
Amended	9/22/70	3836 184	
Palo Verde Triangle	11/20/70	3876 319	63327 .
G.E.A. #8	7/9/64	2326 230	63328 .
G.E.A. #9	7/9/64	2326 231	63329 .
G.E.A. #10	7/9/64	2326 232	63330 .
G.E.A. #11	7/9/64	2326 233	63331 .
G.E.A. #12	7/9/64	2326 234	63332 .
G.E.A. #13	7/9/64	2326 235	63333 .
G.E.A. #14	7/9/64	2326 236	63334 .
G.E.A. #16	7/9/64	2326 237	63335 .
Ironwood No.1	7/20/59	1461 210	63336 .
Ironwood No.2	7/20/59	1461 211	63337 .
Ironwood No.3	7/20/59	1461 212	63338 .
Ironwood No.4	7/20/59	1461 213	63339 .
Ironwood No.5	7/20/59	1461 214	63340 .
Amended	11/2/59	1510 516	
Ironwood No.6	7/20/59	1461 215	63341 .
Ironwood No.7	7/20/59	1461 216	63342 .
Ironwood No.8	7/20/59	1461 217	63343 .
Ironwood No.9	7/20/59	1461 218	63344 .
Ironwood No.10	7/20/59	1461 219	63345 .
Ironwood No.11	7/20/59	1461 220	63346 .
Ironwood No.12	7/20/59	1461 221	63347 .
Ironwood No.13	7/20/59	1461 222	63348 .
Ironwood No.14	7/20/59	1461 223	63349 .
Ironwood No.15	7/20/59	1461 224	63350 .
Amended	11/2/59	1512 374	
Ironwood No.16	7/20/59	1461 225	63351 .
Amended	11/2/59	1510 519	
Ironwood No.17	7/20/59	1461 226	63352 .
Ironwood No.18	7/20/59	1461 227	63353 .
Ironwood No.19	7/20/59	1461 228	63354 .
Ironwood No.20	7/20/59	1461 229	63355 .
Ironwood No.21	7/20/59	1461 230	63356 .
Amended	11/2/59	1510 520	
Ironwood No.22	7/20/59	1461 231	63357 .
Ironwood No.23	7/20/59	1461 232	63358 .
Ironwood No.24	7/20/59	1461 233	63359 .
Ironwood No.25	7/20/59	1461 234	63360 .
Ironwood No.26	7/20/59	1461 235	63361 .
Ironwood No.27	7/20/59	1461 236	63362 .
Ironwood No.28	7/20/59	1461 237	63363 .
Ironwood No.29	7/20/59	1461 238	63364 .

B.L.M. AZ STATE OFFICE

OCT 03 1989

Page 2 of 5

8519 410

7:45 A.M.  
PHOENIX, ARIZONA

<u>Name of Claim</u>	<u>Date of Location</u>	<u>Recorded Docket/Page</u>	<u>AMC No.</u>
Ironwood No.30	7/27/59	1461 239	63365 .
Ironwood No.31	7/20/59	1461 240	63366 .
Ironwood No.32	7/20/59	1461 241	63367 .
Ironwood No.33	7/20/59	1461 242	63368 .
Ironwood No.34	7/20/59	1461 243	63369 .
Ironwood No.35	7/20/59	1461 244	63370 .
Ironwood No.36	7/27/59	1465 263	63371 .
Amended	11/2/59	1510 517	
Ironwood No.37	7/27/59	1465 264	63372 .
Ironwood No.38	7/27/59	1465 265	63373 .
Amended	11/2/59	1510 518	
Ironwood No.39	7/27/59	1465 266	63374 .
Ironwood No.40	7/27/59	1465 267	63375 .
Ironwood No.41	7/27/59	1465 268	63376 .
Ironwood No.42	7/27/59	1465 269	63377 .
Ironwood No.43	7/27/59	1465 270	63378 .
Ironwood No.45	7/27/59	1465 272	63380 .
Ironwood No.46	7/27/59	1465 273	63381 .
Ironwood No.47	7/27/59	1465 274	63382 .
IRONWOOD NO.48	7/27/59	1465 275	63383 .
Ironwood No.49	7/27/59	1465 276	63384 .
Ironwood No.50	7/27/59	1465 277	63385 .
Ironwood No.51	7/27/59	1465 278	63386 .
Ironwood No.52	7/27/59	1465 279	63387 .
Ironwood No.53	7/27/59	1465 280	63388 .
Ironwood No.54	7/27/59	1465 281	63389 .
Ironwood No.55	7/27/59	1465 282	63390 .
Ironwood No.56	7/27/59	1465 283	63391 .
Ironwood No.57	7/27/59	1465 284	63392 .
Ironwood No.58	7/27/59	1465 285	63393 .
Ironwood No.59	7/27/59	1465 286	63394 .
Ironwood No.60	7/27/59	1465 287	63395 .
Ironwood No.61	7/27/59	1465 288	63396 .
Ironwood No.62	7/27/59	1465 289	63397 .
Ironwood No.63	7/27/59	1465 290	63398 .
IRONWOOD 64	8/8/60	1654 234	63399 .
B S & K NO.3	5/20/65	2499 11	63400 .
B S & K NO.4	5/20/65	2499 12	63401 .
B S & K NO. 15-X	12/2/65	2632 42	63402 .
Amended	4/27/66	2734 32	
B S & K # 17	8/4/65	2550 163	63403 .
B S & K # 18	8/4/65	2550 164	63404 .
B S & K # 19	8/4/65	2550 165	63405 .
B S & K # 20	8/4/65	2550 166	63406 .
B S & K # 21	8/4/65	2550 167	63407 .
B S & K # 22	8/4/65	2550 168	63408 .
B S & K # 23	8/4/65	2550 169	63409 .

RECEIVED

B.L.M. AZ STATE OFFICE

Page 3 of 5

8519

411

OCT 03 1989

7:45 A.M.

PHOENIX, ARIZONA



<u>Name of Claim</u>	<u>Date of Location</u>	<u>Docket/Page</u>	<u>AMC No.</u>
B S & K # 24	8/4/65	2550 170	63410 .
B S & K NO. 25	10/19/70	3856 128	63411 .
B S and K Sub 25	12/14/70	3891 496	63412 .
B S & K NO. 26	10/19/70	3856 129	63413 .
B S & K NO. 27	10/19/70	3856 130	63414 .
B S & K # 28	12/4/70	3891 497	63415 .
B S & K # 29	12/5/70	3891 498	63416 .
B S & K # 30	12/5/70	3891 499	63417 .
B S & K # 31	12/5/70	3891 500	63418 .
B S & K # Sub 31	12/5/70	3891 501	63419 .
B S & K # 32	12/5/70	3891 502	63420 .
B S & K # 33	12/5/70	3891 503	63421 .
B S & K # 34	12/5/70	3891 504	63422 .
B S & K # 35	12/5/70	3891 505	63423 .
B S & K 36	12/5/70	3891 506	63424 .
B S & K # 37	12/5/70	3891 507	63425 .
B S & K # 38	12/5/70	3891 508	63426 .
B S & K # 39	12/5/70	3891 509	63427 .
B S & K # 40	12/5/70	3891 510	63428 .
B S & K # 41	12/5/70	3891 511	63429 .
B S & K # 42	12/14/70	3891 512	63430 .
B S & K # 43	12/14/70	3891 513	63431 .
B S & K # 44	12/14/70	3891 514	63432 .
B S & K # 45	12/14/70	3891 515	63433 .
B S & K # 46	12/14/70	3891 516	63434 .
B S & K # 47	12/14/70	3891 517	63435 .
B S & K # 48	12/14/70	3891 518	63436 .
B S & K # 49	12/14/70	3891 519	63437 .
B S & K # 50	12/14/70	3891 520	63438 .
B S & K # 51	12/14/70	3891 521	63439 .
B S & K # 52	12/9/70	3891 522	63440 .
B S & K Sub 52	12/14/70	3891 523	63441 .
B S & K # 53	12/9/70	3891 524	63442 .
B S & K 54	12/9/70	3891 525	63443 .
B S & K # 55	12/9/70	3891 526	63444 .
B S & K # 56	12/9/70	3891 527	63445 .
B S & K # 57	12/9/70	3891 528	63446 .
B S & K # 58	12/9/70	3891 529	63447 .
B S & K # 59	12/9/70	3891 530	63448 .
B S & K 60	12/9/70	3891 531	63449 .
B S & K # 61	12/9/70	3891 532	63450 .
B S & K # 62	12/14/70	3891 533	63451 .
B S & K # 63	12/14/70	3891 534	63452 .
B S & K # 64	12/14/70	3891 535	63453 .
B S & K # 65	12/14/70	3891 536	63454 .
VULCAN NO.33	9/12/68	3332 59	63455 .
VULCAN NO.34	9/12/68	3332 60	63456 .
VULCAN NO.35	9/12/68	3332 61	63457 .

RECEIVED

B.L.M. AZ STATE OFFICE

OCT 03 1989

Page 4 of 5

7:45 A.M.

PHOENIX, ARIZONA

8519

412

48

<u>Name of Claim</u>	<u>Date of Location</u>	<u>Recorded Docket/Page</u>	<u>AMC No.</u>
VULCAN NO.36	9/12/68	3332 62	63458 .
Vulcan NO.37	1/11/71	3909 202	63459 .
Vulcan NO.38	1/11/71	3909 203	63460 .
Vulcan NO.39	1/11/71	3909 204	63461 .
Vulcan NO.40	1/11/71	3909 205	63462 .
Vulcan NO.41	1/11/71	3909 206	63463 .
Vulcan NO.42	1/11/71	3909 207	63464 .
Vulcan NO.43	1/11/71	3909 208	63465 .
VULCAN NO.44	9/12/68	3332 63	63466 .
VULCAN NO.45	9/12/68	3332 64	63467 .
VULCAN NO.46	9/12/68	3332 65	63468 .
VULCAN NO.47	9/12/68	3332 66	63469 .
VULCAN NO.48	9/12/68	3332 67	63470 .
VULCAN NO.49	9/12/68	3332 68	63471 .
VULCAN NO.50	9/12/68	3332 69	63472 .
VULCAN NO.51	9/12/68	3332 70	63473 .
Vulcan NO.52	1/11/71	3909 209	63474 .
Vulcan NO.53	1/11/71	3909 210	63475 .
Vulcan NO.54	1/11/71	3909 211	63476 .
Vulcan NO.55	1/11/71	3909 212	63477 .
Vulcan NO.56	1/11/71	3909 213	63478 .
Vulcan NO.57	1/11/71	3909 201	63479 .
Vulcan NO.60	1/11/71	3909 200	63480 .
NEVADA NO.2	7/27/54	745 172	63481 .
Amended	7/-/70	3790 94	

\* Note - The original location notices of the RAGWEED, RED BULL, CLARENE, RED ROBIN, DOVE, BUCK BUSH and New York claims were recorded in Records of Mines at the Books thereof denoted by the asterisk (prior to implementation of the Docket system of recordation).

EXCLUDING those portions of the above-described unpatented mining claims lying within Section 1, T. 12 S., R. 7 E.

TOGETHER WITH all of Grantor's right, title and interest in and to any groundwater rights, and any other water rights, associated with the subject property.

RECEIVED  
B.L.M. AZ STATE OFFICE

OCT 03 1989

7:45 A.M.  
PHOENIX, ARIZONA

Page 5 of 5

8519 413

24

# ASARCO

Southwestern Mining Department  
T. E. Scartaccini  
General Manager

October 2, 1989

CERTIFIED MAIL  
RETURN RECEIPT REQUESTED

Bureau of Land Management  
Arizona State Office  
3707 North 7th Street  
Phoenix, AZ 85014

Dear Sir:

RE: Unpatented Lode Mining Claims  
Silver Bell Mining District

Please find enclosed:

1. Copy of Recorded Special Warranty Deed AMPAC MINING SOUTHWEST to ASARCO Incorporated (April 18, 1989) covering AMC Numbers 63296 thru 63378 and 63380 thru 63481.
2. A check in the amount of \$925 for recording fees on the 185 claims being transferred to ASARCO Incorporated.

I would request confirmation at your earliest convenience.

Very truly yours,



T. E. Scartaccini

JHK/mck  
encls.

cc: DFSkidmore  
AJRobles - w/advice  
Voucher

RECEIVED  
B.L.M. AZ STATE OFFICE

OCT 03 1989

7:45 A.M.  
PHOENIX, ARIZONA

MIKE BOYD, RECORDER  
PIMA COUNTY, ARIZONA  
CERTIFICATE OF RECORDING

04/19/89  
08:00:00

TLATI  
BURTON M APKER  
APKER APKER & KURTZ P C  
PO BOX 10280

PHOENIX AZ 85064  
602-624-8131

8 PAGES	AT		\$	7.00	
				CONVERSION FEE	3.00
0 AFFIDAVIT	AT	2.00 EACH		.00	
0 COPIES	AT	1.00 EACH		.00	
1 POSTAGE	AT	1.00 EACH		1.00	
0 SEARCHES	AT	10.00 EACH		.00	

NO. OF PAGES: 008  
SEQUENCE: 89046812  
DOCKET: 08519 PAGE: 0406

RECORDING TYPE: WARRANTY DEED  
GRANTOR: AMPAC MINING SOUTHWEST INC  
GRANTEE: ASARCO INC

-----  
TOTAL 11.00

PVF  
DEPUTY RECORDER

AMOUNT PAID \$ 11.00  
2003 RR23 AMOUNT DUE \$ .00

THE ABOVE SPACE FOR RECORDERS USE ONLY  
TO BE RECORDED AS PART OF DOCUMENT

RECEIVED  
B.L.M. AZ STATE OFFICE

OCT 03 1989

7:45 A.M.  
PHOENIX, ARIZONA

8519 406

DO NOT DETACH CERTIFICATE FROM DOCUMENT

UNITED STATES  
DEPARTMENT OF THE INTERIOR  
BUREAU OF LAND MANAGEMENT

RECEIPT AND ACCOUNTING ADVICE

NO. 1673302 *ok*<sup>02</sup>

Subject: TRANSFERS (185) SGM/AZ 10 03 89 0 29 12 92500

Applicant: ASARCO INCORPORATED  
P. O. BOX 5747  
TUCSON, AZ 85703-0747

Remitter: SAME - CK #0031940  
792-3010

Assignor:

LEASE MANAGEMENT DATA		<input type="checkbox"/> NEW	<input type="checkbox"/> UPDATE	<input type="checkbox"/> PAYMENT	ORIGINAL SERIAL NO.	ASG.	TYPE	ST.	CTY.	FUND SYMBOL	ACRES/UNITS	RATE
AMC 63296-63378, 63380-63481												

AMOUNT	ANV. DATE	EXP. DATE	BILL CYC.	S/C	DISTRICT	NEXT BILL	MISC. DATA	U of M	ACTUAL UNITS

ASSIGNMENT SERIAL NO.	ASG.	TYPE	ST.	CTY.	FUND SYMBOL	ACRES/UNITS	RATE

AMOUNT	ANV. DATE	EXP. DATE	BILL CYC.	S/C	DISTRICT	NEXT BILL	MISC. DATA	U of M	ACTUAL UNITS

APPLY REMITTANCE			
ACTION	FUND SYMBOL	CTY.	AMOUNT
FILING FEE			
RENTAL			
UNEARNED			
REFUND			
TOTAL			
AMOUNT DUE			

Remarks:

BY: \_\_\_\_\_ DATE: \_\_\_\_\_

- Lease in Escrow?
- KGS? Of Interest?
- Auto Escalates? Operating Rights?
- Auto Renew? Operator
- Bond Filed?

FOR MMS USE ONLY	
BILLEE NUMBER	FOREST REFUGE
OCS SECTION CODE	

63296  
lpi

LAW OFFICES OF  
LEO N. SMITH  
CASAS ADOBES PLAZA  
7109 NORTH ORACLE ROAD  
TUCSON, ARIZONA 85704  
TELEPHONE (602) 797-0777

December 23, 1988

Arizona State Office  
Bureau of Land Management  
3707 N. Seventh Ave.  
Phoenix, AZ 85014

Re: Transfer of Title of Unpatented Mining Claims  
A MC Nos. 63296 thru 63378 & 63380 thru 63481


Gentlemen:

This shall serve as notice pursuant to 43 CFR Section 3833.3 that B.S. & K. Mining Company has conveyed title to all of the above-referenced unpatented mining claims to AmPac Mining Southwest, Inc., a Delaware corporation, 8835 East Speedway Blvd., Tucson, Az 85710, as evidenced by Mining Deed of record in the office of the Recorder of Pima County, Arizona in Docket 8280 at pages 1914-1925.

Attached hereto as Exhibit A is a description of each of the above-referenced claims. Please note the above information on your records.

Thank you for your assistance.

Very truly yours,

  
Leo N. Smith

LNS/hs

xc: AmPac Mining Southwest, Inc.

RECEIVED  
B.L.M. AZ STATE OFFICE

DEC 29 1988

7:45 A.M.  
PHOENIX, ARIZONA

TRANSFERRED  
8-26-88  
lpi

EXHIBIT A

The following unpatented lode mining claims located in the Silver Bell Mining District, Pima County Arizona, the dates of location of which, the docket and pages at which the location and amended location notices are of record in the office of the Recorder of Pima County and the Arizona Mining Claim numbers assigned to, which by the Arizona State Office of the Bureau of Land Management, are all as follows:

<u>Name of Claim</u>	<u>Date of Location</u>	<u>Recorded Docket/Page</u>		<u>AMC No.</u>
LEE No. 1	4/1/53	587	466	63296
LEE No. 3	4/8/53	587	468	63297
LEE No. 4	4/8/53	587	469	63298
LEE No. 5	4/8/53	587	470	63299
LEE No. 6	5/13/53	615	28	63300
LEE No. 7	5/13/53	615	27	63301
LEE #8 Amended	4/4/55 1/10/56	832 935	169 541	63302
LEE #10	4/4/55	832	171	63303
LEE #11	4/4/55	832	172	63304
LEE #12	4/4/55	832	173	63305
LEE #13	4/4/55	832	174	63306
LEE No. 14	1/10/56	935	542	63307
LEE No. 15	11/20/56	1083	484	63308
LEE No. 16	12/6/56	1083	485	63309
LEE No. 17	12/6/56	1083	486	63310
LEE No. 18	1/8/57	1083	487	63311
LEE No. 19	1/22/57	1083	488	63312
Lee Triangle	2/4/71	3932	199	63313
ATLAS JUMPER Amended	3/26/50 1/10/56	239 935	551 539	63314

**RECEIVED**  
B.L.M. AZ STATE OFFICE

**DEC 29 1988**

7:45 A.M.  
PHOENIX, ARIZONA

<u>Name of Claim</u>	<u>Date of Location</u>	<u>Recorded Docket/Page</u>	<u>AMC No.</u>
BIG WASH NO.1 Amended	10/26/54 1/10/56	768 455 935 540	63315
ATLAS ALICE Amended	3/26/50 12/30/55	239 549 929 168	63316
ATLAS ELIZABETH Amended	3/26/50 12/30/55	239 550 929 169	63317
RAGWEED Amended	5/2/48 12/30/55	73* 500 929 170	63318
RED BULL Amended	5/2/48 12/30/55	73* 499 929 171	63319
CLARENE Amended	5/23/48 12/30/55	73* 498 929 172	63320
ROBIN Amended	5/23/48 12/30/55	73* 498 929 173	63321
DOVE Amended	5/23/48 12/30/55	73* 498 929 174	63322
BUCK BUSH Amended	4/24/48 12/30/55	73* 490 929 175	63323
New York Amended	5/1/49 7/-/70	77* 540 3790 95-96	63324
Georgetown Amended	6/26/54 7/-/70	750 301 3790 97-98	63325
Gap No. 1 Amended	6/24/68 9/22/70	3319 90 3836 184	63326
Palo Verde Triangle	11/20/70	3876 319	63327
G.E.A. #8	7/9/64	2326 230	63328
G.E.A. #9	7/9/64	2326 231	63329
G.E.A. #10	7/9/64	2326 232	63330
G.E.A. #11	7/9/64	2326 233	63331
G.E.A. #12	7/9/64	2326 234	63332
G.E.A. #13	7/9/64	2326 235	63333

**RECEIVED**  
B.L.M. AZ STATE OFFICE

- 2 -

DEC 29 1988

7:45 A.M.  
PHOENIX, ARIZONA



<u>Name of Claim</u>	<u>Date of Location</u>	<u>Recorded Docket/Page</u>	<u>AMC No.</u>
G.E.A. #14	7/9/64	2326 236	63334
G.E.A. #16	7/9/64	2326 237	63335
Ironwood No.1	7/20/59	1461 210	63336
Ironwood No.2	7/20/59	1461 211	63337
Ironwood No.3	7/20/59	1461 212	63338
Ironwood No.4	7/20/59	1461 213	63339
Ironwood No.5 Amended	7/20/59 11/2/59	1461 214 1510 516	63340
Ironwood No.6	7/20/59	1461 215	63341
Ironwood No.7	7/20/59	1461 216	63342
Ironwood No.8	7/20/59	1461 217	63343
Ironwood No.9	7/20/59	1461 218	63344
Ironwood No.10	7/20/59	1461 219	63345
Ironwood No.11	7/20/59	1461 220	63346
Ironwood No.12	7/20/59	1461 221	63347
Ironwood No.13	7/20/59	1461 222	63348
Ironwood No.14	7/20/59	1461 223	63349
Ironwood No.15 Amended	7/20/59 11/2/59	1461 224 1512 374	63350
Ironwood No.16 Amended	7/20/59 11/2/59	1461 225 1510 519	63351
Ironwood No.17	7/20/59	1461 226	63352
Ironwood No.18	7/20/59	1461 227	63353
Ironwood No.19	7/20/59	1461 228	63354
Ironwood No.20	7/20/59	1461 229	63355
Ironwood No.21 Amended	7/20/59 11/2/59	1461 230 1510 520	63356

**RECEIVED**  
**B.L.M. AZ STATE OFFICE**

DEC 29 1988

- 3 -

7:45 A.M.  
PHOENIX, ARIZONA

<u>Name of Claim</u>	<u>Date of Location</u>	<u>Recorder Docket/Page</u>	<u>AMC No.</u>
Ironwood No.22	7/20/59	1461 231	63357 .
Ironwood No.23	7/20/59	1461 232	63358 .
Ironwood No.24	7/20/59	1461 233	63359 .
Ironwood No.25	7/20/59	1461 234	63360 .
Ironwood No.26	7/20/59	1461 235	63361
Ironwood No.27	7/20/59	1461 236	63362 .
Ironwood No.28	7/20/59	1461 237	63363 .
Ironwood No.29	7/20/59	1461 238	63364 .
Ironwood No.30	7/27/59	1461 239	63365 .
Ironwood No.31	7/20/59	1461 240	63366 .
Ironwood No.32	7/20/59	1461 241	63367 .
Ironwood No.33	7/20/59	1461 242	63368 .
Ironwood No.34	7/20/59	1461 243	63369
Ironwood No.35	7/20/59	1461 244	63370 .
Ironwood No.36 Amended	7/27/59 11/2/59	1465 263 1510 517	63371 .
Ironwood No.37	7/27/59	1465 264	63372 .
Ironwood No.38 Amended	7/27/59 11/2/59	1465 265 1510 518	63373 .
Ironwood No.39	7/27/59	1465 266	63374
Ironwood No.40	7/27/59	1465 267	63375
Ironwood No.41	7/27/59	1465 268	63376 .
Ironwood No.42	7/27/59	1465 269	63377 .
Ironwood No.43	7/27/59	1465 270	63378
Ironwood No.45	7/27/59	1465 272	63380 .
Ironwood No.46	7/27/59	1465 273	63381 .

**RECEIVED**  
B.L.M. AZ STATE OFFICE

- 4 -

DEC 29 1988

7:45 A.M.  
PHOENIX, ARIZONA

<u>Name of Claim</u>	<u>Date of Location</u>	<u>Recorded Docket/Page</u>	<u>AMC No.</u>
Ironwood No.47	7/27/59	1465 274	63382
IRONWOOD NO.48	7/27/59	1465 275	63383
Ironwood No.49	7/27/59	1465 276	63384
Ironwood No.50	7/27/59	1465 277	63385
Ironwood No.51	7/27/59	1465 278	63386
Ironwood No.52	7/27/59	1465 279	63387
Ironwood No.53	7/27/59	1465 280	63388
Ironwood No.54	7/27/59	1465 281	63389
Ironwood No.55	7/27/59	1465 282	63390
Ironwood No.56	7/27/59	1465 283	63391
Ironwood No.57	7/27/59	1465 284	63392
Ironwood No.58	7/27/59	1465 285	63393
Ironwood No.59	7/27/59	1465 286	63394
Ironwood No.60	7/27/59	1465 287	63395
Ironwood No.61	7/27/59	1465 288	63396
Ironwood No.62	7/27/59	1465 289	63397
Ironwood No.63	7/27/59	1465 290	63398
IRONWOOD 64	8/8/60	1654 234	63399
B S & K No.3	5/20/65	2499 11	63400
B S & K No.4	5/20/65	2499 12	63401
B S & K No. 15-X Amended	12/2/65 4/27/66	2632 42 2734 32	63402
B S & K # 17	8/4/65	2550 163	63403
B S & K # 18	8/4/65	2550 164	63404
B S & K # 19	8/4/65	2550 165	63405

**RECEIVED**  
B.L.M. AZ STATE OFFICE

- 5 -

DEC 29 1988

7:45 A.M.  
PHOENIX, ARIZONA

<u>Name of Claim</u>	<u>Date of Location</u>	<u>Recorder Docket/Page</u>	<u>AMC No.</u>
B S & K # 20	8/4/65	2550 166	63406 .
B S & K # 21	8/4/65	2550 167	63407 .
B S & K # 22	8/4/65	2550 168	63408 .
B S & K # 23	8/4/65	2550 169	63409 .
B S & K # 24	8/4/65	2550 170	63410 .
B S & K No. 25	10/19/70	3856 128	63411 .
B S and K Sub 25	12/14/70	3891 496	63412 .
B S & K NO. 26	10/19/70	3856 129	63413 .
B S & K NO. 27	10/19/70	3856 130	63414 .
B S & K # 28	12/4/70	3891 497	63415 .
B S & K # 29	12/5/70	3891 498	63416 .
B S & K # 30	12/5/70	3891 499	63417 .
B S & K # 31	12/5/70	3891 500	63418 .
B S & K # Sub 31	12/5/70	3891 501	63419 .
B S & K # 32	12/5/70	3891 502	63420 .
B S & K # 33	12/5/70	3891 503	63421 .
B S & K # 34	12/5/70	3891 504	63422 .
B S & K # 35	12/5/70	3891 505	63423 .
B S & K 36	12/5/70	3891 506	63424 .
B S & K # 37	12/5/70	3891 507	63425 .
B S & K # 38	12/5/70	3891 508	63426 .
B S & K # 39	12/5/70	3891 509	63427 .
B S & K # 40	12/5/70	3891 510	63428 .
B S & K # 41	12/5/70	3891 511	63429 .

RECEIVED  
B.L.M. AZ STATE OFFICE

- 6 -

DEC 29 1988

7:45 A.M.  
PHOENIX, ARIZONA

<u>Name of Claim</u>	<u>Date of Location</u>	<u>Recorded Docket/Page</u>	<u>AMC No.</u>
B S & K # 42	12/14/70	3891 512	63430
B S & K # 43	12/14/70	3891 513	63431
B S & K # 44	12/14/70	3891 514	63432
B S & K # 45	12/14/70	3891 515	63433
B S & K # 46	12/14/70	3891 516	63434
B S & K # 47	12/14/70	3891 517	63435
B S & K # 48	12/14/70	3891 518	63436
B S & K # 49	12/14/70	3891 519	63437
B S & K # 50	12/14/70	3891 520	63438
B S & K # 51	12/14/70	3891 521	63439
B S & K # 52	12/9/70	3891 522	63440
B S & K Sub 52	12/14/70	3891 523	63441
B S & K # 53	12/9/70	3891 524	63442
B S & K 54	12/9/70	3891 525	63443
B S & K # 55	12/9/70	3891 526	63444
B S & K # 56	12/9/70	3891 527	63445
B S & K # 57	12/9/70	3891 528	63446
B S & K # 58	12/9/70	3891 529	63447
B S & K # 59	12/9/70	3891 530	63448
B S & K 60	12/9/70	3891 531	63449
B S & K # 61	12/9/70	3891 532	63450
B S & K # 62	12/14/70	3891 533	63451
B S & K # 63	12/14/70	3891 534	63452
B S & K # 64	12/14/70	3891 535	63453
B S & K # 65	12/14/70	3891 536	63454

RECEIVED  
B.L.M. AZ STATE OFFICE - 7 -

DEC 29 1988

7:45 A.M.  
PHOENIX, ARIZONA

<u>Name of Claim</u>	<u>Date of Location</u>	<u>Recorder Docket/Page</u>	<u>AMC No.</u>
VULCAN NO.33	9/12/68	3332 59	63455 .
VULCAN NO.34	9/12/68	3332 60	63456 .
VULCAN NO.35	9/12/68	3332 61	63457 .
VULCAN No.36	9/12/68	3332 62	63458 .
Vulcan No.37	1/11/71	3909 202	63459 .
Vulcan No.38	1/11/71	3909 203	63460 .
Vulcan No.39	1/11/71	3909 204	63461 .
Vulcan No.40	1/11/71	3909 205	63462 .
Vulcan No.41	1/11/71	3909 206	63463 .
Vulcan No.42	1/11/71	3909 207	63464 .
Vulcan No.43	1/11/71	3909 208	63465 .
VULCAN No.44	9/12/68	3332 63	63466 .
VULCAN No.45	9/12/68	3332 64	63467 .
VULCAN No.46	9/12/68	3332 65	63468 .
VULCAN No.47	9/12/68	3332 66	63469 .
VULCAN No.48	9/12/68	3332 67	63470 .
VULCAN No.49	9/12/68	3332 68	63471 .
VULCAN No.50	9/12/68	3332 69	63472 .
VULCAN No.51	9/12/68	3332 70	63473 .
Vulcan No.52	1/11/71	3909 209	63474 .
Vulcan No.53	1/11/71	3909 210	63475 .
Vulcan No.54	1/11/71	3909 211	63476 .
Vulcan No.55	1/11/71	3909 212	63477 .
Vulcan No.56	1/11/71	3909 213	63478 .
Vulcan No.57	1/11/71	3909 201	63479 .

RECEIVED  
B.L.M. AZ STATE OFFICE

- 8 -

DEC 29 1988

7:45 A.M.  
PHOENIX, ARIZONA

<u>Name of Claim</u>	<u>Date of Location</u>	<u>Recorder Docket/Page</u>	<u>AMC No.</u>
Vulcan No.60	1/11/71	3909 200	63480
NEVADA NO. 2 Amended	7/27/54 7/-/70	745 172 3790 94	63481

\* Note - The original location notices of the RAGWEED, RED BULL, CLARENE, RED ROBIN, DOVE, BUCK BUSH and New York claims were recorded in Records of Mines at the Books thereof denoted by the asterisk (prior to implementation of the Docket system of recordation).

ALL OF THE FOREGOING CLAIMS ARE SUBJECT TO:

1. Paramount title of the United States of America;
2. Taxes which may constitute a lien but which are not yet due and payable;
3. Provisions of that certain sideline Agreement dated May 1, 1973 between American Smelting & Refining Company ("ASARCO") and B.S. & K. Mining Company, a Memorandum Notice of which is of record in the Office of the Recorder of Pima County, Arizona at Docket 5036, pages 119-121; and
4. All easements and rights-of-way existing and/or of record in the Office of Recorder of Pima County, Arizona.

RECEIVED  
B.L.M. AZ STATE OFFICE

- 9 -

DEC 29 1988

7:45 A.M.  
PHOENIX, ARIZONA

**NOTICE!!**

**These documents have been scanned!**

**Do not place un-scanned documents beneath this notice!**

**Do not remove this notice from this file!**

GPO Jacket No. 560-102  
Print Order 61549  
Rise Business Services, LLC  
Job=AZ15 9/17/2019



Box Number= AZ15252



Claim Begin-End: AMC063296-AMC063481

**4 Annual Filings**



AZ15252-5

AMC063137-AMC063803



# Silver Bell Mining, L.L.C.

Amc 48521  
63296  
309087  
331534  
333856  
SB-10.4 353857  
214 380242  
382138

August 14, 2009

CERTIFIED MAIL, RETURN RECEIPT REQUESTED

Bureau of Land Management  
Arizona State Office  
One North Central Ave., Suite 800  
Phoenix, Arizona 85004-4427

Attention: Mining Claims Unit

Re: Silver Bell Mining  
Evidence of Payment  
Annual Maintenance Fee Fiscal Year 2010

RECEIVED  
BLM AZ STATE OFFICE  
2009 AUG 18 A 8:46  
PHOENIX, ARIZONA

Dear Sir:

The annual maintenance fee of \$140 for each mining claim and mill site, as required under 43 CFR 3834.23 of June 29, 2009, for fiscal year 2010 was mailed to the State Office of the BLM in the form of a check in the amount of \$55,720 for the claims/sites listed in Exhibit A.

Owner: Silver Bell Mining, L.L.C.  
25,000 W. Avra Valley Road  
Marana, Arizona 85653

If applicable, please return proof of payment receipt to the address below.

Silver Bell Mining, L.L.C.  
25,000 W. Avra Valley Road  
Marana, Arizona 85653

Sincerely,



Mark J. Kalmi  
General Manager



EXHIBIT A  
 TO AFFIDAVIT OF PERFORMANCE OF LABOR  
 FOR YEAR ENDING SEPTEMBER 1, 2009  
 BY PAYMENT OF MAINTENANCE FEES

RECEIVED  
 BLM AZAZ STATE OFFICE  
 2009 AUG 19 A 8:41  
 PHOENIX ARIZONA

The following contiguous group of unpatented lode mining claims are situated in the Silver Bell Mining District, Pima County, Arizona. The Location Notices of which are of record in the office of the Recorder of Pima County, Arizona, and the Bureau of Land Management serial numbers are filed in Phoenix, Arizona.

RECORDING DATA

<u>Name of Claim</u>	<u>Book or Docket</u>	<u>Page</u>	<u>BLM Serial Number</u> AMC
May #1	355	211	48521 ✓
May #2	352	300	48522 ✓
May #3	352	301	48523 ✓
May #4	352	302	48524 ✓
May #5	352	303	48525 ✓
May #22	2235	479	48538 ✓
May #23	2235	480	48539 ✓
May #24	2235	481	48540 ✓
May #25	2235	482	48541 ✓
May #26	2844	622	48542 ✓
May #27	2844	623	48543 ✓
May #28	2844	624	48544 ✓
May #29	2844	625	48545 ✓
May #30	2844	626	48546 ✓
May #31	2844	627	48547 ✓
May #32	2844	628	48548 ✓
May #33	2844	629	48549 ✓
May #34	2844	630	48550 ✓
May #35	2844	631	48551 ✓
May #36	2844	632	48552 ✓
May #37	2844	633	48553 ✓
May #38	2844	634	48554 ✓
May #39	2844	635	48555 ✓
May #40	2844	636	48556 ✓
May #41	2844	637	48557 ✓
May #42	2844	638	48558 ✓
May #48	2740	137	48561 ✓
May #49	2740	138	48562 ✓
May #50	2740	139	48563 ✓
May #51	2740	140	48564 ✓
May #59	2740	572	48565 ✓
Relocated	2930	638	48565 ✓
May #60	5917	798	48566 ✓
Amended	2981	480	48566 ✓
May #61	3016	799	48567 ✓
May #91	2981	942	48593 ✓
May #92	4326	943	48594 ✓

EXHIBIT A  
 TO AFFIDAVIT OF PERFORMANCE OF LABOR  
 FOR YEAR ENDING SEPTEMBER 1, 2009  
 BY PAYMENT OF MAINTENANCE FEES

RECORDING DATA

<u>Name of Claim</u>	<u>Book or Docket</u>	<u>Page</u>
May #93	4326	944
May #94	4326	945
May #95	4326	946
May #96	4326	947
May #97	4326	948
May #98	4326	949
May #99	4326	950
El Tiro 2	1756	176
El Tiro 2 Amended	9359	964-965
El Tiro 3	1756	177
El Tiro 3 Amended	9359	966-967
El Tiro 4	1756	178
El Tiro 5	1756	179
El Tiro 6	1756	180
El Tiro 7	1756	181
El Tiro 16	4002	571
El Tiro 16 Amended	9359	968-969
El Tiro 19	4228	2
El Tiro 20	4228	3
El Tiro 21	4228	4
El Tiro 22	4228	5
El Tiro 23	4228	6
El Tiro 24	4228	7
El Tiro 25	4228	8
El Tiro 26	4228	9
El Tiro 27	4228	10
El Tiro 28	4228	11
El Tiro 29	4228	12
El Tiro 30	4228	13
El Tiro 31	4228	14
El Tiro 32	4228	15
El Tiro 33	4228	16
El Tiro 34	4228	17
El Tiro 35	4228	18
El Tiro 36	4228	19
El Tiro 37	4228	20
El Tiro 38	4228	21
El Tiro 39	4228	22
El Tiro 40	4228	23
El Tiro 41	4228	24
El Tiro 42	4228	25
El Tiro 43	4228	26
El Tiro 43 Amended	9359	970-971
El Tiro 44	4228	27
El Tiro 44 Amended	9359	972-973

RECEIVED  
 BLM AZ STATE OFFICE  
 2009 AUG 10 8:40 AM  
 PHOENIX, ARIZONA  
 BLM Serial Number  
 48595  
 48596  
 48597  
 48598  
 48599  
 48600  
 48601

48603  
 48604  
 48605  
 48606  
 48607  
 48608  
 48616  
 48619  
 48620  
 48621  
 48622  
 48623  
 48624  
 48625  
 48626  
 48627  
 48628  
 48629  
 48630  
 48631  
 48632  
 48633  
 48634  
 48635  
 48636  
 48637  
 48638  
 48639  
 48640  
 48641  
 48642  
 48643  
 48644

EXHIBIT A  
 TO AFFIDAVIT OF PERFORMANCE OF LABOR  
 FOR YEAR ENDING SEPTEMBER 1, 2009  
 BY PAYMENT OF MAINTENANCE FEES

RECORDING DATA

<u>Name of Claim</u>	<u>Book or Docket</u>	<u>Page</u>	<u>BLM Serial Number</u>
El Tiro 47	4228	30	
El Tiro 47 Amended	9359	974-975	
Ironwood 5	1461	214	
Amended	1510	516	
Ironwood 5 Amended	9359	976-977	
Ironwood 6	1461	215	
Ironwood 6 Amended	9359	978-979	
Ironwood 7	1461	216	
Ironwood 7 Amended	9359	980-981	
Ironwood 8	1461	217	
Ironwood 8 Amended	9359	982-983	
Ironwood 9	1461	218	
Ironwood 10	1461	219	
Ironwood 11	1461	220	
Ironwood 12	1461	221	
Ironwood 13	1461	222	
Ironwood 14	1461	223	
Ironwood 15	1461	224	
Amended	1512	374	
Ironwood 16	1461	225	
Amended	1510	519	
Ironwood 17	1461	226	
Ironwood 18	1461	227	
Ironwood 19	1461	228	
Ironwood 20	1461	229	
Ironwood 21	1461	230	
Amended	1510	520	
Ironwood 22	1461	231	
Ironwood 23	1461	232	
Ironwood 24	1461	233	
Ironwood 25	1461	234	
Ironwood 26	1461	235	
Ironwood 27	1461	236	
Ironwood 28	1461	237	
Ironwood 29	1461	238	
Ironwood 30	1461	239	
Ironwood 31	1461	240	
Ironwood 32	1461	241	
Ironwood 33	1461	242	
Ironwood 34	1461	243	
Ironwood 35	1461	244	
Ironwood 36	1465	263	
Amended	1510	517	
Ironwood 37	1465	264	
Ironwood 38	1465	265	

RECEIVED  
 BLM AZ STATE OFFICE  
 2009 AUG 8  
 PHOENIX ARIZONA

8  
 48647  
 8:46  
 63340

63341  
 63342  
 63343  
 63344  
 63345  
 63346  
 63347  
 63348  
 63349

S/R  
 63342  
 etc.

EXHIBIT A  
 TO AFFIDAVIT OF PERFORMANCE OF LABOR  
 FOR YEAR ENDING SEPTEMBER 1, 2009  
 BY PAYMENT OF MAINTENANCE FEES

RECORDING DATA

<u>Name of Claim</u>	<u>Book or Docket</u>	<u>Page</u>	<u>BLM Serial Number</u>
Amended	1510	518	63373
Ironwood 39	1465	266	63374
Ironwood 40	1465	267	63375
Ironwood 41	1465	268	63376
Ironwood 42	1465	269	63377
Ironwood 43	1465	270	63378
Ironwood 45	1465	272	63380
Ironwood 46	1465	273	63381
Ironwood 47	1465	274	63382
Ironwood 48	1465	275	63383
Ironwood 49	1465	276	63384
Ironwood 50	1465	277	63385
Ironwood 51	1465	278	63386
Ironwood 52	1465	279	63387
Ironwood 53	1465	280	63388
Ironwood 54	1465	281	63389
Ironwood 55	1465	282	63390
Ironwood 56	1465	283	63391
Ironwood 57	1465	284	63392
Ironwood 58	1465	285	63393
Ironwood 59	1465	286	63394
Ironwood 60	1465	287	63395
Ironwood 61	1465	288	63396
Ironwood 62	1465	289	63397
Ironwood 63	1465	290	63398
BS & K 17	2550	163	63403
BS & K 17 Amended	9359	984-985	63405
BS & K 19	2550	165	63407
BS & K 19 Amended	9359	986-987	63409
BS & K 21	2550	167	63414
BS & K 21 Amended	9359	988-989	63415
BS & K 23	2550	169	63420
BS & K 23 Amended	9359	990-991	63421
BS & K 27	3656	130	63422
BS & K 27 Amended	9359	994-995	63423
BS & K 28	3891	497	63424
BS & K 28 Amended	9359	996-997	63425
BS & K 32	3891	502	63426
BS & K 33	3891	503	63427
BS & K 34	3891	504	
BS & K 35	3891	505	
BS & K 36	3891	506	
BS & K 37	3891	507	
BS & K 38	3891	508	
BS & K 39	3891	509	

RECEIVED  
 BLM AZ STATE OFFICE  
 2009 AUG 18  
 PHOENIX, ARIZONA

EXHIBIT A  
 TO AFFIDAVIT OF PERFORMANCE OF LABOR  
 FOR YEAR ENDING SEPTEMBER 1, 2009  
 BY PAYMENT OF MAINTENANCE FEES

RECEIVED  
 BLM AZ STATE OFFICE  
 2009 AUG 18  
 PHOENIX, ARIZONA  
 BLM Serial Number

RECORDING DATA

<u>Name of Claim</u>	<u>Book or Docket</u>	<u>Page</u>	<u>BLM Serial Number</u>
BS & K 40	3891	510	63428
BS & K 41	3891	511	63429
BS & K 42	3891	512	63430
BS & K 42 Amended	9359	998-999	63430
BS & K 43	3891	513	63431
BS & K 43 Amended	9359	1000-1001	63432
BS & K 44	3891	514	63432
BS & K 44 Amended	9359	1002-1003	63433
BS & K 45	3891	515	63433
BS & K 45 Amended	9359	1004-1005	63434
BS & K 46	3891	516	63434
BS & K 46 Amended	9359	1006-1007	63461
Vulcan 39	3909	204	63477
Vulcan 39 Amended	9359	1008-1009	63478
Vulcan 55	3909	212	63479
Vulcan 55 Amended	9359	1010-1011	63480
Vulcan 56	3909	213	63480
Vulcan 56 Amended	9359	1012-1013	309107
Vulcan 57	3909	201	309108
Vulcan 60	3909	200	309109
Jackie 21	8914	1983-1985	309110
Jackie 22	8914	1986-1988	309111
Jackie 23	8914	1989-1991	309112
Jackie 23 Amended	9359	1014-1015	331534
Jackie 24	8914	1992-1994	333856
Jackie 24 Amended	9359	1016-1017	353857
Jackie 25	8914	1995-1997	353858
Jackie 26	8914	1998-2000	353859
Jackie 27A			353860
Relocated	9929	920-923	353861
BS & K 26A			353862
KA 1	11343	1256	353863
KA 2	11343	1258	353864
KA 3	11343	1260	353865
KA 4	11343	1262	353866
KA 5	11343	1264	353867
KA 6	11343	1266	353868
KA 7	11343	1268	353869
KA 8	11343	1270	353870
KA 9	11343	1272	353871
KA 10	11343	1274	353872
KA 11	11343	1276	353873

EXHIBIT A  
 TO AFFIDAVIT OF PERFORMANCE OF LABOR  
 FOR YEAR ENDING SEPTEMBER 1, 2009  
 BY PAYMENT OF MAINTENANCE FEES

RECEIVED  
 BLM AZ STATE OFFICE  
 2009 AUG 18  
 PHOENIX, ARIZONA  
 BLM

RECORDING DATA

<u>Name of Claim</u>	<u>Book or Docket</u>	<u>Page</u>	<u>Serial Number</u>
KA 12	11343	1278	353868
KA 13	11343	1280	353869
KA 14	11343	1282	353870
KA 15	11343	1284	353871
KA 16	11343	1286	353872
KA 17	11343	1288	353873
KA 18	11343	1290	353874
KA 45	11343	1292	353875
KA 46	11343	1294	353876
KA 47	11343	1296	353877
KA 48	11343	1298	353878
Ka 49	11343	1300	353879
KA 50	11343	1302	353880
KA 51	11343	1304	353881
KA 52	11343	1306	353882
KA 53	11343	1308	353883
KA 54	11343	1310	353884
KA 55	11343	1312	353885
KA 56	11343	1314	353886
KA 57	11343	1316	353887
KA 58	11343	1318	353888
KA 59	11343	1320	353889
KA 60	11343	1322	353890
KA 61	11343	1324	353891
KA 62	11343	1326	353892
KA 81	11343	1328	353893
KA 82	11343	1330	353894
KA 83	11343	1332	353895
KA 84	11343	1334	353896
KA 85	11343	1336	353897
KA 86	11343	1338	353898
KA 87	11343	1340	353899
KA 88	11343	1342	353900
KA 89	11343	1344	353901
KA 90	11343	1346	353902
KA 91	11343	1348	353903
KA 92	11343	1350	353904
KA 93	11343	1352	353905
KA 94	11343	1354	353906
KA 95	11343	1356	353907
KA 96	11343	1358	353908
KA 97	11343	1360	353909
KA 98	11343	1362	353910
KA 147	11343	1364	353911
KA 148	11343	1366	353912
KA 149	11343	1368	353913

EXHIBIT A  
 TO AFFIDAVIT OF PERFORMANCE OF LABOR  
 FOR YEAR ENDING SEPTEMBER 1, 2009  
 BY PAYMENT OF MAINTENANCE FEES

RECEIVED  
 BLM AZ STATE OFFICE  
 2009 AUG 18  
 PHOENIX, ARIZONA

RECORDING DATA

<u>Name of Claim</u>	<u>Book or Docket</u>	<u>Page</u>	<u>BLM Serial Number</u>
KA 150	11343	1370	353914
KA 151	11343	1372	353915
KA 152	11343	1374	353916
KA 153	11343	1376	353917
KA 154	11343	1378	353918
KA 155	11343	1380	353919
KA 156	11343	1382	353920
KA 157	11343	1384	353921
KA 158	11343	1386	353922
KA 159	11343	1388	353923
KA 160	11343	1390	353924
KA 161	11343	1392	353925
KA 162	11343	1394	353926
KA 163	11343	1396	353927
KA 164	11343	1398	353928

All claims are located in Sections 36, T11S, R07E; Sections 19, 20, 21, 27, 30, 31 and 34, T11S, R08E; Section 6, T12S, R08E; and Section 7, T12S, R09E, G&SRB&M.

Pogo 1	13029	521	380242
Pogo 2	13029	523	380243
Pogo 3	13029	525	380244
Pogo 4	13029	527	380245
Pogo 5	13029	529	380246
Pogo 6	13029	531	380247
Pogo 7	13029	533	380248
Pogo 8	13029	535	380249
Pogo 9	13068	3207	382138
Pogo 10	13068	3209	382139
Pogo 11	13068	3211	382140
Pogo 12	13068	3213	382141
Pogo 13	13068	3215	382142
Pogo 14	13068	3217	382143
Pogo 15	13068	3219	382144
Pogo 16	13068	3221	382145
Pogo 17	13068	3223	382146
Pogo 18	13068	3225	382147
Pogo 19	13068	3227	382148
Pogo 20	13068	3229	382149
Pogo 21	13068	3231	382150
Pogo 22	13068	3233	382151
Pogo 23	13068	3235	382152
Pogo 24	13068	3237	382153
Pogo 25	13068	3239	382154
Pogo 26	13068	3241	382155



EXHIBIT A  
 TO AFFIDAVIT OF PERFORMANCE OF LABOR  
 FOR YEAR ENDING SEPTEMBER 1, 2009  
 BY PAYMENT OF MAINTENANCE FEES

RECEIVED  
 BLM AZ STATE OFFICE  
 2009 AUG 18  
 PHOENIX, ARIZONA  
 BLM Serial Number

RECORDING DATA

<u>Name of Claim</u>	<u>Book or Docket</u>	<u>Page</u>	<u>BLM Serial Number</u>
Pogo 27	13068	3243	382156
Pogo 28	13068	3245	382157
Pogo 29	13068	3247	382158
Pogo 30	13068	3249	382159
Pogo 31	13068	3251	382160
Means 1	13068	3253	382161
Means 2	13068	3255	382162
Means 3	13068	3257	382163
Means 4	13068	3259	382164
Means 5	13068	3261	382165
Means 6	13068	3263	382166
Means 7	13068	3265	382167
Means 8	13068	3267	382168
Means 9	13068	3269	382169
Means 10	13068	3271	382170
Means 11	13068	3273	382171
Means 12	13068	3275	382172
Means 13	13068	3277	382173
Means 14	13068	3279	382174
Means 15	13068	3281	382175
Means 16	13068	3283	382176
Means 17	13068	3285	382177
Means 18	13068	3287	382178
Means 19	13068	3289	382179
Means 20	13068	3291	382180
Means 21	13068	3293	382181
Means 22	13068	3295	382182
Means 23	13068	3297	382183
Means 24	13068	3299	382184
Means 25	13068	3301	382185
Means 26	13068	3303	382186
Means 27	13068	3305	382187
Means 28	13068	3307	382188
Means 29	13068	3309	382189
Means 30	13068	3311	382190
Means 31	13068	3313	382191
Means 32	13068	3315	382192
Means 33	13068	3317	382193
Means 34	13068	3319	382194
Means 35	13068	3321	382195
Means 36	13068	3323	382196
Duncan 1	13068	3325	382197
Duncan 2	13068	3327	382198
Duncan 3	13068	3329	382199
Duncan 4	13068	3331	382200
Duncan 5	13068	3333	382201

EXHIBIT A  
 TO AFFIDAVIT OF PERFORMANCE OF LABOR  
 FOR YEAR ENDING SEPTEMBER 1, 2009  
 BY PAYMENT OF MAINTENANCE FEES

RECEIVED  
 BLM AZ STATE OFFICE  
 2009 AUG 18  
 PHOENIX, ARIZONA

RECORDING DATA

<u>Name of Claim</u>	<u>Book or Docket</u>	<u>Page</u>	<u>BLM Serial Number</u>
Duncan 6	13068	3335	382202
Duncan 7	13068	3337	382203
Duncan 8	13068	3339	382204
Duncan 9	13068	3341	382205
Duncan 10	13068	3343	382206
Duncan 11	13068	3345	382207
Duncan 12	13068	3347	382208
Duncan 13	13068	3349	382209
Duncan 14	13068	3351	382210
Duncan 15	13068	3353	382211
Duncan 16	13068	3355	382212
Duncan 17	13068	3357	382213
Duncan 18	13068	3359	382214
Duncan 19	13068	3361	382215
Duncan 20	13068	3363	382216
Duncan 21	13068	3365	382217
Duncan 22	13068	3367	382218
Duncan 23	13068	3369	382219
Duncan 24	13068	3371	382220
Duncan 25	13068	3373	382221
Duncan 26	13068	3375	382222
Duncan 27	13068	3377	382223
Duncan 28	13068	3379	382224
Duncan 29	13068	3381	382225
Duncan 30	13068	3383	382226
Duncan 31	13068	3385	382227
Duncan 32	13068	3387	382228
Duncan 33	13068	3389	382229
Duncan 34	13068	3391	382230
June 1	13068	3493	382231
June 2	13068	3495	382232
June 3	13068	3497	382233
June 4	13068	3499	382234
June 5	13068	3501	382235
June 6	13068	3503	382236
June 7	13068	3505	382237
Thor 1	13068	3421	382238
Thor 2	13068	3423	382239
Thor 3	13068	3425	382240
Thor 4	13068	3427	382241
Thor 5	13068	3429	382242
Thor 6	13068	3431	382243
Thor 7	13068	3433	382244
Thor 8	13068	3435	382245
Thor 9	13068	3437	382246
Thor 10	13068	3439	382247

EXHIBIT A  
 TO AFFIDAVIT OF PERFORMANCE OF LABOR  
 FOR YEAR ENDING SEPTEMBER 1, 2009  
 BY PAYMENT OF MAINTENANCE FEES

RECORDING DATA

<u>Name of Claim</u>	<u>Book or Docket</u>	<u>Page</u>	<u>BLM Serial Number</u>
Thor 11	13068	3441	382248
Thor 12	13068	3443	382249
Thor 13	13068	3445	382250
Thor 14	13068	3447	382251
Thor 15	13068	3449	382252
Thor 16	13068	3451	382253
Thor 17	13068	3453	382254
Thor 18	13068	3455	382255
Thor 19	13068	3457	382256
Thor 20	13068	3459	382257
Thor 21	13068	3461	382258
Thor 22	13068	3463	382259
Thor 23	13068	3465	382260
Thor 24	13068	3467	382261
Thor 25	13068	3469	382262
Thor 26	13068	3471	382263
Thor 27	13068	3473	382264
Thor 28	13068	3475	382265
Thor 29	13068	3477	382266
Thor 30	13068	3479	382267
Thor 31	13068	3481	382268
Thor 32	13068	3483	382269
Thor 33	13068	3485	382270
Thor 34	13068	3487	382271
Thor 35	13068	3489	382272
Thor 36	13068	3491	382273
Loki 1	13068	3393	382274
Loki 2	13068	3395	382275
Loki 3	13068	3397	382276
Loki 4	13068	3399	382277
Loki 5	13068	3401	382278
Loki 6	13068	3403	382279
Loki 7	13068	3405	382280
Loki 8	13068	3407	382281
Loki 9	13068	3409	382282
Loki 10	13068	3411	382283
Loki 11	13068	3413	382284
Loki 12	13068	3415	382285
Loki 13	13068	3417	382286
Loki 14	13068	3419	382287

RECEIVED  
 BLM ARIZONA  
 2009 AUG 10  
 STATE OFFICE  
 PHOENIX, ARIZONA

All claims are located in Sections 36, T11S, R07E, Sections 19, 20, 21, 27, 30, 31 and 34, T11S, R08E; Sections 6, 9, 10, 12, 13, 14 and 15; and Section 7, T12S, R09E, Sections 9, 10, 12, 13, 14 and 15, T12S, R08E; G&SRB&M.

**United States Department of the Interior**  
**Bureau of Land Management**  
 BUSINESS & SUPPORT SVCS DIV  
 ONE N CENTRAL AVE SUITE 800  
 PHOENIX, AZ 85004 -4427  
 Phone: (602) 417-9200

Receipt

No: 1980384

<b>Transaction #:</b> 2044422	
<b>Date of Transaction:</b> 08/18/2009	
<b>CUSTOMER:</b>	SILVER BELL MINING LLC 25000 W AVRA VALLEY RD MARANA, AZ 85653-8716 US

LINE #	QTY	DESCRIPTION	REMARKS	UNIT PRICE	TOTAL
1	1.00	LOCATABLE MINERALS / MINING CLAIMS-NOT NEW-UNADJUD, ONE AUTH NO. ONLY / MINING CLAIM MONEY RECEIVED CASES: AMC48521/\$55720.00	MAINT 2010	- n/a -	55720.00
<b>TOTAL:</b>					<b>\$55,720.00</b>

PAYMENT INFORMATION					
1	AMOUNT:	55720.00	POSTMARKED:	08/14/2009	
	TYPE:	CHECK	RECEIVED:	08/18/2009	
	CHECK NO:	0000022132			
	NAME:	SILVER BELL MINING LLC 5285 E WILLIAMS CIRCLE STE 2000 TUCSON AZ 85711 US			

REMARKS

This receipt was generated by the automated BLM Collections and Billing System and is a paper representation of a portion of the official electronic record contained therein.

# Silver Bell Mining, L.L.C.

SB-10.4  
214

August 15, 2008

AMC 48521

AMC 63296

AMC 309087

AMC 331534

AMC 333856

AMC 353857

AMC 380242

AMC 382138

CERTIFIED MAIL, RETURN RECEIPT REQUESTED

Bureau of Land Management  
Arizona State Office  
One North Central Avenue, Suite 800  
Phoenix, Arizona 85004-4427

Attention: Mining Claims Unit

Re: Silver Bell Mining  
Evidence of Payment  
Annual Maintenance Fee Fiscal Year 2009

Dear Sir:

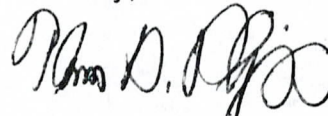
The annual maintenance fee of \$125 for each mining claim and mill site, as required under Public Law 103-6 of August 10, 1993, 107 stat. 312 for fiscal year 2009 was mailed to the State Office of the BLM in the form of a check in the amount of \$49,750 for the 398 claims/sites listed in Exhibit A.

Owner: Silver Bell Mining, L.L.C.  
25,000 W. Avra Valley Road  
Marana, Arizona 85653

If applicable, please return proof of receipt to the address below:

Silver Bell Mining, L.L.C.  
25,000 W. Avra Valley Road  
Marana, Arizona 85653

Sincerely,



Thomas H. Phillips  
General Manager

PHOENIX, ARIZONA

2008 AUG 20 A 9: 03

RECEIVED  
BLM AZ STATE OFFICE

Enclosure

R2 9/9/08

EXHIBIT A  
 TO AFFIDAVIT OF PERFORMANCE OF LABOR  
 FOR YEAR ENDING SEPTEMBER 1, 2009  
 BY PAYMENT OF MAINTENANCE FEES

The following contiguous group of unpatented lode mining claims are situated in the Silver Bell Mining District, Pima County, Arizona. The Location Notices of which are of record in the office of the Recorder of Pima County, Arizona, and the Bureau of Land Management serial numbers are filed in Phoenix, Arizona.

RECORDING DATA

<u>Name of Claim</u>	<u>Book or Docket</u>	<u>Page</u>	<u>BLM Serial Number</u> <u>A MC</u>
May #1	355	211	48521
May #2	352	300	48522
May #3	352	301	48523
May #4	352	302	48524
May #5	352	303	48525
May #22	2235	479	48538
May #23	2235	480	48539
May #24	2235	481	48540
May #25	2235	482	48541
May #26	2844	622	48542
May #27	2844	623	48543
May #28	2844	624	48544
May #29	2844	625	48545
May #30	2844	626	48546
May #31	2844	627	48547
May #32	2844	628	48548
May #33	2844	629	48549
May #34	2844	630	48550
May #35	2844	631	48551
May #36	2844	632	48552
May #37	2844	633	48553
May #38	2844	634	48554
May #39	2844	635	48555
May #40	2844	636	48556
May #41	2844	637	48557
May #42	2844	638	48558
May #48	2740	137	48561
May #49	2740	138	48562
May #50	2740	139	48563
May #51	2740	140	48564
May #59	2740	572	
Relocated	2930	638	48565
May #60	5917	798	
Amended	2981	480	48566
May #61	3016	799	48567
May #91	2981	942	48593
May #92	4326	943	48594

RECEIVED  
 BLM AZ STATE OFFICE  
 2008 AUG 20 A 9: 03  
 PHOENIX, ARIZONA

EXHIBIT A  
 TO AFFIDAVIT OF PERFORMANCE OF LABOR  
 FOR YEAR ENDING SEPTEMBER 1, 2009  
 BY PAYMENT OF MAINTENANCE FEES

RECORDING DATA

<u>Name of Claim</u>	<u>Book or Docket</u>	<u>Page</u>	<u>BLM Serial Number</u>
May #93	4326	944	48595
May #94	4326	945	48596
May #95	4326	946	48597
May #96	4326	947	48598
May #97	4326	948	48599
May #98	4326	949	48600
May #99	4326	950	48601
El Tiro 2	1756	176	
El Tiro 2 Amended	9359	964-965	48603
El Tiro 3	1756	177	
El Tiro 3 Amended	9359	966-967	48604
El Tiro 4	1756	178	48605
El Tiro 5	1756	179	48606
El Tiro 6	1756	180	48607
El Tiro 7	1756	181	48608
El Tiro 16	4002	571	
El Tiro 16 Amended	9359	968-969	48616
El Tiro 19	4228	2	48619
El Tiro 20	4228	3	48620
El Tiro 21	4228	4	48621
El Tiro 22	4228	5	48622
El Tiro 23	4228	6	48623
El Tiro 24	4228	7	48624
El Tiro 25	4228	8	48625
El Tiro 26	4228	9	48626
El Tiro 27	4228	10	48627
El Tiro 28	4228	11	48628
El Tiro 29	4228	12	48629
El Tiro 30	4228	13	48630
El Tiro 31	4228	14	48631
El Tiro 32	4228	15	48632
El Tiro 33	4228	16	48633
El Tiro 34	4228	17	48634
El Tiro 35	4228	18	48635
El Tiro 36	4228	19	48636
El Tiro 37	4228	20	48637
El Tiro 38	4228	21	48638
El Tiro 39	4228	22	48639
El Tiro 40	4228	23	48640
El Tiro 41	4228	24	48641
El Tiro 42	4228	25	48642
El Tiro 43	4228	26	
El Tiro 43 Amended	9359	970-971	48643
El Tiro 44	4228	27	
El Tiro 44 Amended	9359	972-973	48644

RECEIVED  
 BLM AZ STATE OFFICE  
 PHOENIX, ARIZONA  
 2008 AUG 20 A 9:03

EXHIBIT A  
 TO AFFIDAVIT OF PERFORMANCE OF LABOR  
 FOR YEAR ENDING SEPTEMBER 1, 2009  
 BY PAYMENT OF MAINTENANCE FEES

RECORDING DATA

<u>Name of Claim</u>	<u>Book or Docket</u>	<u>Page</u>	<u>BLM Serial Number</u>
El Tiro 47	4228	30	
El Tiro 47 Amended	9359	974-975	48647
Ironwood 5	1461	214	
Amended	1510	516	
Ironwood 5 Amended	9359	976-977	63340
Ironwood 6	1461	215	
Ironwood 6 Amended	9359	978-979	63341
Ironwood 7	1461	216	
Ironwood 7 Amended	9359	980-981	63342
Ironwood 8	1461	217	
Ironwood 8 Amended	9359	982-983	66343
Ironwood 9	1461	218	66344
Ironwood 10	1461	219	66345
Ironwood 11	1461	220	66346
Ironwood 12	1461	221	66347
Ironwood 13	1461	222	66348
Ironwood 14	1461	223	66349
Ironwood 15	1461	224	
Amended	1512	374	63350
Ironwood 16	1461	225	
Amended	1510	519	63351
Ironwood 17	1461	226	63352
Ironwood 18	1461	227	63353
Ironwood 19	1461	228	63354
Ironwood 20	1461	229	63355
Ironwood 21	1461	230	
Amended	1510	520	63356
Ironwood 22	1461	231	63357
Ironwood 23	1461	232	63358
Ironwood 24	1461	233	63359
Ironwood 25	1461	234	63360
Ironwood 26	1461	235	63361
Ironwood 27	1461	236	63362
Ironwood 28	1461	237	63363
Ironwood 29	1461	238	63364
Ironwood 30	1461	239	63365
Ironwood 31	1461	240	63366
Ironwood 32	1461	241	63367
Ironwood 33	1461	242	63368
Ironwood 34	1461	243	63369
Ironwood 35	1461	244	63370
Ironwood 36	1465	263	
Amended	1510	517	63371
Ironwood 37	1465	264	63372
Ironwood 38	1465	265	

RECEIVED  
 BLM AZ STATE OFFICE  
 2008 AUG 20 A 9:03  
 PHOENIX, ARIZONA



EXHIBIT A  
 TO AFFIDAVIT OF PERFORMANCE OF LABOR  
 FOR YEAR ENDING SEPTEMBER 1, 2009  
 BY PAYMENT OF MAINTENANCE FEES

RECORDING DATA

<u>Name of Claim</u>	<u>Book or Docket</u>	<u>Page</u>	<u>BLM Serial Number</u>
Amended	1510	518	63373
Ironwood 39	1465	266	63374
Ironwood 40	1465	267	63375
Ironwood 41	1465	268	63376
Ironwood 42	1465	269	63377
Ironwood 43	1465	270	63378
Ironwood 45	1465	272	63380
Ironwood 46	1465	273	63381
Ironwood 47	1465	274	63382
Ironwood 48	1465	275	63383
Ironwood 49	1465	276	63384
Ironwood 50	1465	277	63385
Ironwood 51	1465	278	63386
Ironwood 52	1465	279	63387
Ironwood 53	1465	280	63388
Ironwood 54	1465	281	63389
Ironwood 55	1465	282	63390
Ironwood 56	1465	283	63391
Ironwood 57	1465	284	63392
Ironwood 58	1465	285	63393
Ironwood 59	1465	286	63394
Ironwood 60	1465	287	63395
Ironwood 61	1465	288	63396
Ironwood 62	1465	289	63397
Ironwood 63	1465	290	63398
BS & K 17	2550	163	
BS & K 17 Amended	9359	984-985	63403
BS & K 19	2550	165	
BS & K 19 Amended	9359	986-987	63405
BS & K 21	2550	167	
BS & K 21 Amended	9359	988-989	63407
BS & K 23	2550	169	
BS & K 23 Amended	9359	990-991	63409
BS & K 27	3656	130	
BS & K 27 Amended	9359	994-995	63414
BS & K 28	3891	497	
BS & K 28 Amended	9359	996-997	63415
BS & K 32	3891	502	63420
BS & K 33	3891	503	63421
BS & K 34	3891	504	63422
BS & K 35	3891	505	63423
BS & K 36	3891	506	63424
BS & K 37	3891	507	63425
BS & K 38	3891	508	63426
BS & K 39	3891	509	63427

PHOENIX, ARIZONA

2008 AUG 20 A 9:03

RECEIVED  
BLM AZ STATE OFFICE

EXHIBIT A  
 TO AFFIDAVIT OF PERFORMANCE OF LABOR  
 FOR YEAR ENDING SEPTEMBER 1, 2009  
 BY PAYMENT OF MAINTENANCE FEES

RECORDING DATA

<u>Name of Claim</u>	<u>Book or Docket</u>	<u>Page</u>	<u>BLM Serial Number</u>
BS & K 40	3891	510	63428
BS & K 41	3891	511	63429
BS & K 42	3891	512	
BS & K 42 Amended	9359	998-999	63430
BS & K 43	3891	513	
BS & K 43 Amended	9359	1000-1001	63431
BS & K 44	3891	514	
BS & K 44 Amended	9359	1002-1003	63432
BS & K 45	3891	515	
BS & K 45 Amended	9359	1004-1005	63433
BS & K 46	3891	516	
BS & K 46 Amended	9359	1006-1007	63434
Vulcan 39	3909	204	
Vulcan 39 Amended	9359	1008-1009	63461
Vulcan 55	3909	212	
Vulcan 55 Amended	9359	1010-1011	63477
Vulcan 56	3909	213	
Vulcan 56 Amended	9359	1012-1013	63478
Vulcan 57	3909	201	63479
Vulcan 60	3909	200	63480
Jackie 21	8914	1983-1985	309107
Jackie 22	8914	1986-1988	309108
Jackie 23	8914	1989-1991	
Jackie 23 Amended	9359	1014-1015	309109
Jackie 24	8914	1992-1994	
Jackie 24 Amended	9359	1016-1017	309110
Jackie 25	8914	1995-1997	309111
Jackie 26	8914	1998-2000	309112
Jackie 27A			
Relocated	9929	920-923	331534
BS & K 26A			333856
KA 1	11343	1256	353857
KA 2	11343	1258	353858
KA 3	11343	1260	353859
KA 4	11343	1262	353860
KA 5	11343	1264	353861
KA 6	11343	1266	353862
KA 7	11343	1268	353863
KA 8	11343	1270	353864
KA 9	11343	1272	353865
KA 10	11343	1274	353866
KA 11	11343	1276	353867

RECEIVED  
 BLM AZ STATE OFFICE  
 PHOENIX, ARIZONA  
 2008 AUG 20 A 9:02

EXHIBIT A  
 TO AFFIDAVIT OF PERFORMANCE OF LABOR  
 FOR YEAR ENDING SEPTEMBER 1, 2009  
 BY PAYMENT OF MAINTENANCE FEES

RECORDING DATA

<u>Name of Claim</u>	<u>Book or Docket</u>	<u>Page</u>	<u>BLM Serial Number</u>
KA 12	11343	1278	353868
KA 13	11343	1280	353869
KA 14	11343	1282	353870
KA 15	11343	1284	353871
KA 16	11343	1286	353872
KA 17	11343	1288	353873
KA 18	11343	1290	353874
KA 45	11343	1292	353875
KA 46	11343	1294	353876
KA 47	11343	1296	353877
KA 48	11343	1298	353878
Ka 49	11343	1300	353879
KA 50	11343	1302	353880
KA 51	11343	1304	353881
KA 52	11343	1306	353882
KA 53	11343	1308	353883
KA 54	11343	1310	353884
KA 55	11343	1312	353885
KA 56	11343	1314	353886
KA 57	11343	1316	353887
KA 58	11343	1318	353888
KA 59	11343	1320	353889
KA 60	11343	1322	353890
KA 61	11343	1324	353891
KA 62	11343	1326	353892
KA 81	11343	1328	353893
KA 82	11343	1330	353894
KA 83	11343	1332	353895
KA 84	11343	1334	353896
KA 85	11343	1336	353897
KA 86	11343	1338	353898
KA 87	11343	1340	353899
KA 88	11343	1342	353900
KA 89	11343	1344	353901
KA 90	11343	1346	353902
KA 91	11343	1348	353903
KA 92	11343	1350	353904
KA 93	11343	1352	353905
KA 94	11343	1354	353906
KA 95	11343	1356	353907
KA 96	11343	1358	353908
KA 97	11343	1360	353909
KA 98	11343	1362	353910
KA 147	11343	1364	353911
KA 148	11343	1366	353912
KA 149	11343	1368	353913

PHOENIX, ARIZONA

2008 AUG 20 A 9:02

BLM AZ STATE OFFICE

EXHIBIT A  
 TO AFFIDAVIT OF PERFORMANCE OF LABOR  
 FOR YEAR ENDING SEPTEMBER 1, 2009  
 BY PAYMENT OF MAINTENANCE FEES

RECORDING DATA

<u>Name of Claim</u>	<u>Book or Docket</u>	<u>Page</u>	<u>BLM Serial Number</u>
KA 150	11343	1370	353914
KA 151	11343	1372	353915
KA 152	11343	1374	353916
KA 153	11343	1376	353917
KA 154	11343	1378	353918
KA 155	11343	1380	353919
KA 156	11343	1382	353920
KA 157	11343	1384	353921
KA 158	11343	1386	353922
KA 159	11343	1388	353923
KA 160	11343	1390	353924
KA 161	11343	1392	353925
KA 162	11343	1394	353926
KA 163	11343	1396	353927
KA 164	11343	1398	353928

All claims are located in Sections 36, T11S, R07E; Sections 19, 20, 21, 27, 30, 31 and 34, T11S, R08E; Section 6, T12S, R08E; and Section 7, T12S, R09E, G&SRB&M.

Pogo 1	13029	521	380242
Pogo 2	13029	523	380243
Pogo 3	13029	525	380244
Pogo 4	13029	527	380245
Pogo 5	13029	529	380246
Pogo 6	13029	531	380247
Pogo 7	13029	533	380248
Pogo 8	13029	535	380249
Pogo 9	13068	3207	382138
Pogo 10	13068	3209	382139
Pogo 11	13068	3211	382140
Pogo 12	13068	3213	382141
Pogo 13	13068	3215	382142
Pogo 14	13068	3217	382143
Pogo 15	13068	3219	382144
Pogo 16	13068	3221	382145
Pogo 17	13068	3223	382146
Pogo 18	13068	3225	382147
Pogo 19	13068	3227	382148
Pogo 20	13068	3229	382149
Pogo 21	13068	3231	382150
Pogo 22	13068	3233	382151
Pogo 23	13068	3235	382152
Pogo 24	13068	3237	382153
Pogo 25	13068	3239	382154
Pogo 26	13068	3241	382155

RECEIVED  
 BLM AZ STATE OFFICE  
 2008 AUG 20 A 9:02  
 PHOENIX, ARIZONA

EXHIBIT A  
 TO AFFIDAVIT OF PERFORMANCE OF LABOR  
 FOR YEAR ENDING SEPTEMBER 1, 2009  
 BY PAYMENT OF MAINTENANCE FEES

RECORDING DATA

<u>Name of Claim</u>	<u>Book or Docket</u>	<u>Page</u>	<u>BLM Serial Number</u>
Pogo 27	13068	3243	382156
Pogo 28	13068	3245	382157
Pogo 29	13068	3247	382158
Pogo 30	13068	3249	382159
Pogo 31	13068	3251	382160
Means 1	13068	3253	382161
Means 2	13068	3255	382162
Means 3	13068	3257	382163
Means 4	13068	3259	382164
Means 5	13068	3261	382165
Means 6	13068	3263	382166
Means 7	13068	3265	382167
Means 8	13068	3267	382168
Means 9	13068	3269	382169
Means 10	13068	3271	382170
Means 11	13068	3273	382171
Means 12	13068	3275	382172
Means 13	13068	3277	382173
Means 14	13068	3279	382174
Means 15	13068	3281	382175
Means 16	13068	3283	382176
Means 17	13068	3285	382177
Means 18	13068	3287	382178
Means 19	13068	3289	382179
Means 20	13068	3291	382180
Means 21	13068	3293	382181
Means 22	13068	3295	382182
Means 23	13068	3297	382183
Means 24	13068	3299	382184
Means 25	13068	3301	382185
Means 26	13068	3303	382186
Means 27	13068	3305	382187
Means 28	13068	3307	382188
Means 29	13068	3309	382189
Means 30	13068	3311	382190
Means 31	13068	3313	382191
Means 32	13068	3315	382192
Means 33	13068	3317	382193
Means 34	13068	3319	382194
Means 35	13068	3321	382195
Means 36	13068	3323	382196
Duncan 1	13068	3325	382197
Duncan 2	13068	3327	382198
Duncan 3	13068	3329	382199
Duncan 4	13068	3331	382200
Duncan 5	13068	3333	382201

PHOENIX, ARIZONA

2008 AUG 20 A 9:01

BLM AZ STATE OFFICE

EXHIBIT A  
 TO AFFIDAVIT OF PERFORMANCE OF LABOR  
 FOR YEAR ENDING SEPTEMBER 1, 2009  
 BY PAYMENT OF MAINTENANCE FEES

RECORDING DATA

<u>Name of Claim</u>	<u>Book or Docket</u>	<u>Page</u>	<u>BLM Serial Number</u>
Duncan 6	13068	3335	382202
Duncan 7	13068	3337	382203
Duncan 8	13068	3339	382204
Duncan 9	13068	3341	382205
Duncan 10	13068	3343	382206
Duncan 11	13068	3345	382207
Duncan 12	13068	3347	382208
Duncan 13	13068	3349	382209
Duncan 14	13068	3351	382210
Duncan 15	13068	3353	382211
Duncan 16	13068	3355	382212
Duncan 17	13068	3357	382213
Duncan 18	13068	3359	382214
Duncan 19	13068	3361	382215
Duncan 20	13068	3363	382216
Duncan 21	13068	3365	382217
Duncan 22	13068	3367	382218
Duncan 23	13068	3369	382219
Duncan 24	13068	3371	382220
Duncan 25	13068	3373	382221
Duncan 26	13068	3375	382222
Duncan 27	13068	3377	382223
Duncan 28	13068	3379	382224
Duncan 29	13068	3381	382225
Duncan 30	13068	3383	382226
Duncan 31	13068	3385	382227
Duncan 32	13068	3387	382228
Duncan 33	13068	3389	382229
Duncan 34	13068	3391	382230
June 1	13068	3493	382231
June 2	13068	3495	382232
June 3	13068	3497	382233
June 4	13068	3499	382234
June 5	13068	3501	382235
June 6	13068	3503	382236
June 7	13068	3505	382237
Thor 1	13068	3421	382238
Thor 2	13068	3423	382239
Thor 3	13068	3425	382240
Thor 4	13068	3427	382241
Thor 5	13068	3429	382242
Thor 6	13068	3431	382243
Thor 7	13068	3433	382244
Thor 8	13068	3435	382245
Thor 9	13068	3437	382246
Thor 10	13068	3439	382247

PHOENIX, ARIZONA

2008 AUG 20 A 9:01

RECEIVED  
BLM AZ STATE OFFICE

EXHIBIT A  
TO AFFIDAVIT OF PERFORMANCE OF LABOR  
FOR YEAR ENDING SEPTTEMBER 1, 2009  
BY PAYMENT OF MAINTENANCE FEES

RECORDING DATA

<u>Name of Claim</u>	<u>Book or Docket</u>	<u>Page</u>	<u>BLM Serial Number</u>
Thor 11	13068	3441	382248
Thor 12	13068	3443	382249
Thor 13	13068	3445	382250
Thor 14	13068	3447	382251
Thor 15	13068	3449	382252
Thor 16	13068	3451	382253
Thor 17	13068	3453	382254
Thor 18	13068	3455	382255
Thor 19	13068	3457	382256
Thor 20	13068	3459	382257
Thor 21	13068	3461	382258
Thor 22	13068	3463	382259
Thor 23	13068	3465	382260
Thor 24	13068	3467	382261
Thor 25	13068	3469	382262
Thor 26	13068	3471	382263
Thor 27	13068	3473	382264
Thor 28	13068	3475	382265
Thor 29	13068	3477	382266
Thor 30	13068	3479	382267
Thor 31	13068	3481	382268
Thor 32	13068	3483	382269
Thor 33	13068	3485	382270
Thor 34	13068	3487	382271
Thor 35	13068	3489	382272
Thor 36	13068	3491	382273
Loki 1	13068	3393	382274
Loki 2	13068	3395	382275
Loki 3	13068	3397	382276
Loki 4	13068	3399	382277
Loki 5	13068	3401	382278
Loki 6	13068	3403	382279
Loki 7	13068	3405	382280
Loki 8	13068	3407	382281
Loki 9	13068	3409	382282
Loki 10	13068	3411	382283
Loki 11	13068	3413	382284
Loki 12	13068	3415	382285
Loki 13	13068	3417	382286
Loki 14	13068	3419	382287

All claims are located in Sections 36, T11S, R07E, Sections 19, 20, 21, 27, 30, 31 and 34, T11S, R08E, Sections 6, 9, 10, 12, 13, 14 and 15; and Section 7, T12S, R09E, Sections 9, 10, 12, 13, 14 and 15, T12S, R08E, Sections 6, 9, 10, 12, 13, 14 and 15; and Section 7, T12S, R09E, Sections 9, 10, 12, 13, 14 and 15, T12S, R08E, Sections 6, 9, 10, 12, 13, 14 and 15, G&SRB&M.

RECEIVED  
BLM AZ STATE OFFICE  
MAY 20 9 00  
TUCSON, ARIZONA

**United States Department of the Interior**  
**Bureau of Land Management**  
 BUSINESS & SUPPORT SVCS DIV  
 ONE N CENTRAL AVE SUITE 800  
 PHOENIX, AZ 85004 -4427  
 Phone: (602) 417-9200

Receipt

No: 1766709

<b>Transaction #:</b> 1824327	
<b>Date of Transaction:</b> 08/20/2008	
<b>CUSTOMER:</b>	SILVER BELL MINING, LLC 25000 W. AVRA VALLEY ROAD MARANA, AZ 85653

LINE #	QTY	DESCRIPTION	REMARKS	UNIT PRICE	TOTAL
1	1.00	LOCATABLE MINERALS / MINING CLAIMS-NOT NEW-UNADJUD, ONE AUTH NO. ONLY / MINING CLAIM MONEY RECEIVED (455) <b>CASES: AMC48521/\$49750.00</b>	MAINT 2009	- n/a -	49750.00
<b>TOTAL:</b>					<b>\$49,750.00</b>

PAYMENT INFORMATION					
1	<b>AMOUNT:</b>	\$49,750.00	<b>POSTMARKED:</b>	8/14/08 0:00	
	<b>TYPE:</b>	CHECK	<b>RECEIVED:</b>	08/20/2008	
	<b>CHECK NO:</b>	0000019346			
	<b>NAME:</b>	SILVER BELL MINING LLC 1150 NORTH 7TH AVE TUCSON AZ 85705			

REMARKS	

This receipt was generated by the automated BLM Collections and Billing System and is a paper representation of a portion of the official electronic record contained therein.



Silver Bell Mining, L.L.C.

Amc 48521

63296

309087

331534

SB-10.4  
214

August 15, 2007

Amc 333856

353857

380242

382138

CERTIFIED MAIL, RETURN RECEIPT REQUESTED

Bureau of Land Management  
Arizona State Office  
One North Central Ave., Suite 800  
Phoenix, Arizona 85004-4427

Attention: Mining Claims Unit

Re: Silver Bell Mining  
Evidence of Payment  
Annual Maintenance Fee Fiscal Year 2008

Dear Sir:


The annual maintenance fee of \$125.00 for each mining claim and mill site, as required under Public Law 103-6 of August 10, 1993, 107 stat. 312 for fiscal year 2008 was mailed to the State Office of the BLM in the form of a check in the amount of \$49,750 for the claims/sites listed in Exhibit A.

Owner: Silver Bell Mining, L.L.C.  
25,000 W. Avra Valley Road  
Marana, Arizona 85653

If applicable, please return proof of payment receipt to the address below.

Silver Bell Mining, L.L.C.  
25,000 W. Avra Valley Road  
Marana, Arizona 85653

Sincerely,

  
Thomas H. Phillips  
General Manager

PHOENIX, ARIZONA

2007 AUG 21 A 8:29

Enclosure

RECEIVED  
BLM, AZ STATE OFFICE

VERIFIED  
OCT 16 2007 RB

RE 9/20/07  
398/SC

EXHIBIT A  
 TO AFFIDAVIT OF PERFORMANCE  
 OF LABOR  
 FOR YEAR ENDING SEPTEMBER 1, 2008  
 BY PAYMENT OF MAINTENANCE FEES

The following contiguous group of unpatented lode mining claims are situated in the Silver Bell Mining District, Pima County, Arizona. The Location Notices of which are of record in the office of the Recorder of Pima County, Arizona, and the Bureau of Land Management serial numbers are filed in Phoenix, Arizona.

<u>NAME OF CLAIM</u>	<u>RECORDING DATA</u>		<u>BLM SERIAL NUMBER</u>
	<u>BOOK or DOCKET</u>	<u>PAGE</u>	
May No. 1	355	211	48521
May No. 2	352	300	48522
May No. 3	352	301	48523
May No. 4	352	302	48524
May No. 5	352	303	48525
May 22	2235	479	48538
May 23	2235	480	48539
May 24	2235	481	48540
May 25	2235	482	48541
May 26	2844	622	48542
May 27	2844	623	48543
May 28	2844	624	48544
May 29	2844	625	48545
May 30	2844	626	48546
May 31	2844	627	48547
May 32	2844	628	48548
May 33	2844	629	48549
May 34	2844	630	48550
May 35	2844	631	48551
May 36	2844	632	48552
May 37	2844	633	48553
May 38	2844	634	48554
May 39	2844	635	48555
May 40	2844	636	48556
May 41	2844	637	48557
May 42	2844	638	48558
May 48	2740	137	48561
May 49	2740	138	48562
May 50	2740	139	48563
May 51	2740	140	48564
May 59	2930	572	-
Relocated	5917	638	48565
May 60	2981	798	-
Amended	3016	480	48566
May 61	2981	799	48567
May 91	4326	942	48593
May 92	4326	943	48594
May 93	4326	944	48595
May 94	4326	945	48596

PHOENIX, ARIZONA

2007 AUG 21 8:29 AM

B.L.M. AZ STATE OFFICE

<u>NAME OF CLAIM</u>	<u>RECORDING DATA</u>		<u>BLM SERIAL NUMBER</u> <u>A MC</u>
	<u>BOOK or DOCKET</u>	<u>PAGE</u>	
El Tiro 47	4228	30	
El Tiro 47 Amended	9359	974-975	48647
Ironwood No. 5	1461	214	-
Amended	1510	516	
Ironwood No. 5 Amended	9359	976-977	63340
Ironwood No. 6	1461	215	
Ironwood No. 6 Amended	9359	978-979	63341
Ironwood No. 7	1461	216	
Ironwood No. 7 Amended	9359	980-981	63342
Ironwood No. 8	1461	217	
Ironwood No. 8 Amended	9359	982-983	66343
Ironwood No. 9	1461	218	63344
Ironwood No. 10	1461	219	63345
Ironwood No. 11	1461	220	63346
Ironwood No. 12	1461	221	63347
Ironwood No. 13	1461	222	63348
Ironwood No. 14	1461	223	63349
Ironwood No. 15	1461	224	-
Amended	1512	374	63350
Ironwood No. 16	1461	225	-
Amended	1510	519	63351
Ironwood No. 17	1461	226	63352
Ironwood No. 18	1461	227	63353
Ironwood No. 19	1461	228	63354
Ironwood No. 20	1461	229	63355
Ironwood No. 21	1461	230	-
Amended	1510	520	63356
Ironwood No. 22	1461	231	63357
Ironwood No. 23	1461	232	63358
Ironwood No. 24	1461	233	63359
Ironwood No. 25	1461	234	63360
Ironwood No. 26	1461	235	63361
Ironwood No. 27	1461	236	63362
Ironwood No. 28	1461	237	63363
Ironwood No. 29	1461	238	63364
Ironwood No. 30	1461	239	63365
Ironwood No. 31	1461	240	63366
Ironwood No. 32	1461	241	63367
Ironwood No. 33	1461	242	63368
Ironwood No. 34	1461	243	63369
Ironwood No. 35	1461	244	63370
Ironwood No. 36	1465	263	-
Amended	1510	517	63371

to 63370

PHOENIX, ARIZONA

2007 AUG 21 8:28

RECEIVED  
BLM, AZ STATE OFFICE

NAME OF CLAIM	RECORDING DATA		BLM SERIAL NUMBER
	BOOK or DOCKET	PAGE	
B S & K # 32	3891	502	63420
B S & K # 33	3891	503	63421
B S & K # 34	3891	504	63422
B S & K # 35	3891	505	63423
B S & K # 36	3891	506	63424
B S & K # 37	3891	507	63425
B S & K # 38	3891	508	63426
B S & K # 39	3891	509	63427
B S & K # 40	3891	510	63428
B S & K # 41	3891	511	63429
B S & K # 42	3891	512	
B S & K # 42 Amended	9359	998-999	63430
B S & K # 43	3891	513	
B S & K # 43 Amended	9359	1000-1001	63431
B S & K # 44	3891	514	63432
B S & K # 44 Amended	9359	1002-1003	63432
B S & K # 45	3891	515	63433
B S & K # 45 Amended	9359	1004-1005	
B S & K # 46	3891	516	
B S & K # 46 Amended	9359	1006-1007	63434
Vulcan NO. 39	3909	204	
Vulcan NO. 39 Amended	9359	1008-1009	63461
Vulcan NO. 55	3909	212	
Vulcan NO. 55 Amended	9359	1010-1011	63477
Vulcan NO. 56	3909	213	
Vulcan No. 56 Amended	9359	1012-1013	63478
Vulcan NO. 57	3909	201	63479
Vulcan NO. 60	3909	200	63480
Jackie 21	8914	1983-1985	309107
Jackie 22	8914	1986-1988	309108
Jackie 23	8914	1989-1991	
Jackie 23 Amended	9359	1014-1015	309109
Jackie 24	8914	1992-1994	
Jackie 24 Amended	9359	1016-1017	309110
Jackie 25	8914	1995-1997	309111
Jackie 26	8914	1998-2000	309112
Jackie 27A			
Relocated	9929	920-923	331534
B S & K 26A			333856 ✓
KA - 1	11343	1256	353857
KA - 2	11343	1258	353858
KA - 3	11343	1260	353859
KA - 4	11343	1262	353860
KA - 5	11343	1264	353861
KA - 6	11343	1266	353862
KA - 7	11343	1268	353863
KA - 8	11343	1270	353864
KA - 9	11343	1272	353865
KA - 10	11343	1274	353866
KA - 11	11343	1276	353867

PHOENIX, ARIZONA

2001 AUG 21 A 8:28

RECEIVED  
B.L.M. AZ STATE OFFICE

353928

<u>NAME OF CLAIM</u>	<u>RECORDING DATA</u>		<u>BLM SERIAL NUMBER</u> <u>A MC</u>
	<u>BOOK or DOCKET</u>	<u>PAGE</u>	
KA - 153	11343	1376	353917
KA - 154	11343	1378	353918
KA - 155	11343	1380	353919
KA - 156	11343	1382	353920
KA - 157	11343	1384	353921
KA - 158	11343	1386	353922
KA - 159	11343	1388	353923
KA - 160	11343	1390	353924
KA - 161	11343	1392	353925
KA - 162	11343	1394	353926
KA - 163	11343	1396	353927
KA - 164	11343	1398	353928

All claims are located in Sections 36, T11S, R07E; Sections 19, 20, 21, 27, 30, 31, and 34, T11S, R08E; Section 6, T12S, R08E; and Section 7, T12S, R09E, G&SRB&M.

PHOENIX, ARIZONA  
 2007 AUG 21 8:28  
 B.L.M. AZ STATE OFFICE  
 RECEIVED

12

RECORDING DATA

<u>NAME OF CLAIM</u>	<u>BOOK or DOCKET</u>	<u>PAGE</u>	<u>BLM SERIAL NUMBER</u> <u>A MC</u>
Means 11	13068	3273	382171
Means 12	13068	3275	382172
Means 13	13068	3277	382173
Means 14	13068	3279	382174
Means 15	13068	3281	382175
Means 16	13068	3283	382176
Means 17	13068	3285	382177
Means 18	13068	3287	382178
Means 19	13068	3289	382179
Means 20	13068	3291	382180
Means 21	13068	3293	382181
Means 22	13068	3295	382182
Means 23	13068	3297	382183
Means 24	13068	3299	382184
Means 25	13068	3301	382185
Means 26	13068	3303	382186
Means 27	13068	3305	382187
Means 28	13068	3307	382188
Means 29	13068	3309	382189
Means 30	13068	3311	382190
Means 31	13068	3313	382191
Means 32	13068	3315	382192
Means 33	13068	3317	382193
Means 34	13068	3319	382194
Means 35	13068	3321	382195
Means 36	13068	3323	382196
Duncan 1	13068	3325	382197
Duncan 2	13068	3327	382198
Duncan 3	13068	3329	382199
Duncan 4	13068	3331	382200
Duncan 5	13068	3333	382201
Duncan 6	13068	3335	382202
Duncan 7	13068	3337	382203
Duncan 8	13068	3339	382204
Duncan 9	13068	3341	382205
Duncan 10	13068	3343	382206
Duncan 11	13068	3345	382207
Duncan 12	13068	3347	382208
Duncan 13	13068	3349	382209
Duncan 14	13068	3351	382210
Duncan 15	13068	3353	382211

PHOENIX, ARIZONA

2007 AUG 21 8:28 A

RECEIVED B.L.M. AZ STATE OFFICE

41

RECORDING DATA

<u>NAME OF CLAIM</u>	<u>BOOK or DOCKET</u>	<u>PAGE</u>	<u>BLM SERIAL NUMBER</u> <u>AMC</u>
Thor 15	13068	3449	382252
Thor 16	13068	3451	382253
Thor 17	13068	3453	382254
Thor 18	13068	3455	382255
Thor 19	13068	3457	382256
Thor 20	13068	3459	382257
Thor 21	13068	3461	382258
Thor 22	13068	3463	382259
Thor 23	13068	3465	382260
Thor 24	13068	3467	382261
Thor 25	13068	3469	382262
Thor 26	13068	3471	382263
Thor 27	13068	3473	382264
Thor 28	13068	3475	382265
Thor 29	13068	3477	382266
Thor 30	13068	3479	382267
Thor 31	13068	3481	382268
Thor 32	13068	3483	382269
Thor 33	13068	3485	382270
Thor 34	13068	3487	382271
Thor 35	13068	3489	382272
Thor 36	13068	3491	382273
Loki 1	13068	3393	382274
Loki 2	13068	3395	382275
Loki 3	13068	3397	382276
Loki 4	13068	3399	382277
Loki 5	13068	3401	382278
Loki 6	13068	3403	382279
Loki 7	13068	3405	382280
Loki 8	13068	3407	382281
Loki 9	13068	3409	382282
Loki 10	13068	3411	382283
Loki 11	13068	3413	382284
Loki 12	13068	3415	382285
Loki 13	13068	3417	382286
Loki 14	13068	3419	382287

RECEIVED  
 B.L.M. AZ STATE OFFICE  
 2007 AUG 21 A 8:27  
 PHOENIX, ARIZONA

All claims are located in Sections 36, T11S, R07E, Sections 19,20,21,27,30,31, and 34, T11S,R08E; Sections 6,9,10,12,13,14, and 15; and Section 7, T12S, R09E, G&SRB&M. 398 claims@ \$125.00 per claim = \$49,750

United States Department of the Interior  
 Bureau of Land Management  
 BUSINESS & SUPPORT SVCS DIV  
 ONE N CENTRAL AVE SUITE 800  
 PHOENIX, AZ 85004 -4427  
 Phone: (602) 417-9200

Receipt

No:

1549122

Transaction #: 1600570		<b>VERIFIED</b>
Date of Transaction: 08/21/2007		OCT 16 2007 <i>13</i>
CUSTOMER:	SILVER BELL MINING LLC 1150 N 7TH AVE TUCSON, AZ 85705	

LINE #	QTY	DESCRIPTION	REMARKS	UNIT PRICE	TOTAL
1	1.00	LOCATABLE MINERALS / MINING CLAIMS-NOT NEW-UNADJUD, ONE AUTH NO. ONLY / MINING CLAIM MONEY RECEIVED (455) CASES: AMC48521/\$49750.00	MAINT 2008 (398)	- n/a -	49750.00
<b>TOTAL:</b>					<b>\$49,750.00</b>

PAYMENT INFORMATION					
1	AMOUNT:	\$49,750.00	POSTMARKED:	8/16/07 0:00	
	TYPE:	CHECK	RECEIVED:	08/21/2007	
	CHECK NO:	0000016207			
	NAME:	SILVER BELL MINING LLC 1150 N 7TH AVE TUCSON AZ 85705			

REMARKS

This receipt was generated by the automated BLM Collections and Billing System and is a paper representation of a portion of the official electronic record contained therein.



# Message:

398 ROWS RETRIEVED

## CBS Export Results Report

Include Resolved Records

### Record Status

- Error Records (E/M/I)
- Accepted Records (A/W)
- "On Hold" Records (H)
- All Records (for s/n or receipt nr)
- Exported, No Results From CBS
- New (not yet exported)

### Search Criteria Responsible Ar

Enter export Date (mm/dd/yyyy) ALL

User (U,X)

Serial Number match (optional)

Programme

Receipt Nr (optional) 1549122

All (U,P,X)

Export Nr (exclusive)

LR2000 User (defaults to login) ALL

Query

Reset

User

	Resend?	Export Nr	A/D	Serial Nr	Mult	Code	\$ Amount	Remarks	Receipt Nr	LR2000 User	#Msg	R
1	<input type="checkbox"/>	1566054	A	AMC48521		582	125.00	2008	1549122	REBERT	1	<input type="checkbox"/>

Lead #s

Amc 48521

63296

309087

331534

333856

353857

380242

382138

# Silver Bell Mining, L.L.C.

SB-10.4  
214

August 22, 2006

AMC 48521  
AMC 63296  
AMC 309087  
AMC 331534  
AMC 333856  
AMC 353857

RECEIVED  
BLM. AZ STATE OFFICE  
2006 AUG 28 A 10: 09  
PHOENIX, ARIZONA

CERTIFIED MAIL, RETURN RECEIPT REQUESTED

Bureau of Land Management  
Arizona State Office  
One North Central Ave., Suite 800  
Phoenix, Arizona 85004-4427

Attention: Mining Claims Unit

Re: Silver Bell Mining  
Evidence of Payment  
Annual Maintenance Fee Fiscal Year 2007

Dear Sir:

The annual maintenance fee of \$125.00 for each mining claim and mill site, as required under Public Law 103-6 of August 10, 1993, 107 stat. 312 for fiscal year 2007 was mailed to the State Office of the BLM in the form of a check in the amount of \$30,000.00 for the claims/sites listed in Exhibit A.

Owner: Silver Bell Mining, L.L.C.  
25,000 W. Avra Valley Road  
Marana, Arizona 85653

If applicable, please return proof of payment receipt to the address below.

Silver Bell Mining, L.L.C.  
25,000 W. Avra Valley Road  
Marana, Arizona 85653

Sincerely,

*Do Fisbeck for THP*

Thomas H. Phillips  
General Manager  
(By Damon Fisbeck, SXEW Manager)

Enclosure

RE 9/12/06

ENTERED

EXHIBIT A  
 TO AFFIDAVIT OF PERFORMANCE  
 OF LABOR  
 FOR YEAR ENDING SEPTEMBER 1, 2007  
 BY PAYMENT OF MAINTENANCE FEES

The following contiguous group of unpatented lode mining claims are situated in the Silver Bell Mining District, Pima County, Arizona. The Location Notices of which are of record in the office of the Recorder of Pima County, Arizona, and the Bureau of Land Management serial numbers are filed in Phoenix, Arizona.

<u>NAME OF CLAIM</u>	<u>RECORDING DATA</u>		<u>BLM SERIAL NUMBER</u>
	<u>BOOK or DOCKET</u>	<u>PAGE</u>	
May No. 1	355	211	48521
May No. 2	352	300	48522
May No. 3	352	301	48523
May No. 4	352	302	48524
May No. 5	352	303	48525
May 22	2235	479	48538
May 23	2235	480	48539
May 24	2235	481	48540
May 25	2235	482	48541
May 26	2844	622	48542
May 27	2844	623	48543
May 28	2844	624	48544
May 29	2844	625	48545
May 30	2844	626	48546
May 31	2844	627	48547
May 32	2844	628	48548
May 33	2844	629	48549
May 34	2844	630	48550
May 35	2844	631	48551
May 36	2844	632	48552
May 37	2844	633	48553
May 38	2844	634	48554
May 39	2844	635	48555
May 40	2844	636	48556
May 41	2844	637	48557
May 42	2844	638	48558
May 48	2740	137	48561
May 49	2740	138	48562
May 50	2740	139	48563
May 51	2740	140	48564
May 59	2930	572	-
Relocated	5917	638	48565
May 60	2981	798	-
Amended	3016	480	48566
May 61	2981	799	48567
May 91	4326	942	48593
May 92	4326	943	48594
May 93	4326	944	48595
May 94	4326	945	48596

2008 AUG 28 A 10: 09

RECEIVED  
 B.L.M. AZ STATE OFFICE

NAME OF CLAIM	RECORDING DATA		BLM SERIAL NUMBER
	BOOK or DOCKET	PAGE	
May 95	4326	946	48597
May 96	4326	947	48598
May 97	4326	948	48599
May 98	4326	949	48600
May 99	4326	950	48601
El Tiro 2	1756	176	-
El Tiro 2 Amended	9359	964-965	48603
El Tiro 3	1756	177	-
El Tiro 3 Amended	9359	966-967	48604
El Tiro 4	1756	178	48605
El Tiro 5	1756	179	48606
El Tiro 6	1756	180	48607
El Tiro 7	1756	181	48608
El Tiro 16	4002	571	-
El Tiro 16 Amended	9359	968-969	48616
El Tiro 19	4228	2	48619
El Tiro 20	4228	3	48620
El Tiro 21	4228	4	48621
El Tiro 22	4228	5	48622
El Tiro 23	4228	6	48623
El Tiro 24	4228	7	48624
El Tiro 25	4228	8	48625
El Tiro 26	4228	9	48626
El Tiro 27	4228	10	48627
El Tiro 28	4228	11	48628
El Tiro 29	4228	12	48629
El Tiro 30	4228	13	48630
El Tiro 31	4228	14	48631
El Tiro 32	4228	15	48632
El Tiro 33	4228	16	48633
El Tiro 34	4228	17	48634
El Tiro 35	4228	18	48635
El Tiro 36	4228	19	48636
El Tiro 37	4228	20	48637
El Tiro 38	4228	21	48638
El Tiro 39	4228	22	48639
El Tiro 40	4228	23	48640
El Tiro 41	4228	24	48641
El Tiro 42	4228	25	48642
El Tiro 43	4228	26	-
El Tiro 43 Amended	9359	970-971	48643
El Tiro 44	4228	27	-
El Tiro 44 Amended	9359	972-973	48644

RECEIVED  
 PHOENIX, ARIZONA  
 2011-11-28  
 11:53 AM  
 AZ STATE OFFICE

NAME OF CLAIM	RECORDING DATA		BLM SERIAL NUMBER A MC
	BOOK or DOCKET	PAGE	
El Tiro 47	4228	30	
El Tiro 47 Amended	9359	974-975	48647
Ironwood No. 5	1461	214	
Amended	1510	516	
Ironwood No. 5 Amended	9359	976-977	63340
Ironwood No. 6	1461	215	
Ironwood No. 6 Amended	9359	978-979	63341
Ironwood No. 7	1461	216	
Ironwood No. 7 Amended	9359	980-981	63342
Ironwood No. 8	1461	217	
Ironwood No. 8 Amended	9359	982-983	63343
Ironwood No. 9	1461	218	63344
Ironwood No. 10	1461	219	63345
Ironwood No. 11	1461	220	63346
Ironwood No. 12	1461	221	63347
Ironwood No. 13	1461	222	63348
Ironwood No. 14	1461	223	63349
Ironwood No. 15	1461	224	
Amended	1512	374	63350
Ironwood No. 16	1461	225	-
Amended	1510	519	63351
Ironwood No. 17	1461	226	63352
Ironwood No. 18	1461	227	63353
Ironwood No. 19	1461	228	63354
Ironwood No. 20	1461	229	63355
Ironwood No. 21	1461	230	-
Amended	1510	520	63356
Ironwood No. 22	1461	231	63357
Ironwood No. 23	1461	232	63358
Ironwood No. 24	1461	233	63359
Ironwood No. 25	1461	234	63360
Ironwood No. 26	1461	235	63361
Ironwood No. 27	1461	236	63362
Ironwood No. 28	1461	237	63363
Ironwood No. 29	1461	238	63364
Ironwood No. 30	1461	239	63365
Ironwood No. 31	1461	240	63366
Ironwood No. 32	1461	241	63367
Ironwood No. 33	1461	242	63368
Ironwood No. 34	1461	243	63369
Ironwood No. 35	1461	244	63370
Ironwood No. 36	1465	263	-
Amended	1510	517	63371

RECEIVED  
 AZ STATE OFFICE  
 2006 AUG 28 A 10: 09  
 PHOENIX ARIZONA

NAME OF CLAIM	RECORDING DATA		BLM SERIAL NUMBER A MC
	BOOK or DOCKET	PAGE	
Ironwood No. 37	1465	264	63372
Ironwood No. 38	1465	265	-
Amended	1510	518	63373
Ironwood No. 39	1465	266	63374
Ironwood No. 40	1465	267	63375
Ironwood No. 41	1465	268	63376
Ironwood No. 42	1465	269	63377
Ironwood No. 43	1465	270	63378
Ironwood No. 45	1465	272	63380
Ironwood No. 46	1465	273	63381
Ironwood No. 47	1465	274	63382
Ironwood No. 48	1465	275	63383
Ironwood No. 49	1465	276	63384
Ironwood No. 50	1465	277	63385
Ironwood No. 51	1465	278	63386
Ironwood No. 52	1465	279	63387
Ironwood No. 53	1465	280	63388
Ironwood No. 54	1465	281	63389
Ironwood No. 55	1465	282	63390
Ironwood No. 56	1465	283	63391
Ironwood No. 57	1465	284	63392
Ironwood No. 58	1465	285	63393
Ironwood No. 59	1465	286	63394
Ironwood No. 60	1465	287	63395
Ironwood No. 61	1465	288	63396
Ironwood No. 62	1465	289	63397
Ironwood No. 63	1465	290	63398
B S & K # 17	2550	163	
B S & K # 17 Amended	9359	984-985	63403
B S & K # 19	2550	165	
B S & K # 19 Amended	9359	986-987	63405
B S & K # 21	2550	167	
B S & K # 21 Amended	9359	988-989	63407
B S & K # 23	2550	169	
B S & K # 23 Amended	9359	990-991	63409
B S & K # 27	3856	130	
B S & K # 27 Amended	9359	994-995	63414
B S & K # 28	3891	497	
B S & K # 28 Amended	9359	996-997	63415

RECEIVED  
 B.L.M. AZ STATE OFFICE  
 PHOENIX, ARIZONA  
 2009 AUG 28 10:08 AM

NAME OF CLAIM	RECORDING DATA		BLM SERIAL NUMBER
	BOOK or DOCKET	PAGE	
B S & K # 32	3891	502	63420
B S & K # 33	3891	503	63421
B S & K # 34	3891	504	63422
B S & K # 35	3891	505	63423
B S & K # 36	3891	506	63424
B S & K # 37	3891	507	63425
B S & K # 38	3891	508	63426
B S & K # 39	3891	509	63427
B S & K # 40	3891	510	63428
B S & K # 41	3891	511	63429
B S & K # 42	3891	512	63430
B S & K # 42 Amended	9359	998-999	63431
B S & K # 43	3891	513	63432
B S & K # 43 Amended	9359	1000-1001	63433
B S & K # 44	3891	514	63434
B S & K # 44 Amended	9359	1002-1003	63435
B S & K # 45	3891	515	63436
B S & K # 45 Amended	9359	1004-1005	63437
B S & K # 46	3891	516	63438
B S & K # 46 Amended	9359	1006-1007	63439
Vulcan NO. 39	3909	204	63440
Vulcan NO. 39 Amended	9359	1008-1009	63441
Vulcan NO. 55	3909	212	63442
Vulcan NO. 55 Amended	9359	1010-1011	63443
Vulcan NO. 56	3909	213	63444
Vulcan No. 56 Amended	9359	1012-1013	63445
Vulcan NO. 57	3909	201	63446
Vulcan NO. 60	3909	200	63447
Jackie 21	8914	1983-1985	309107
Jackie 22	8914	1986-1988	309108
Jackie 23	8914	1989-1991	309109
Jackie 23 Amended	9359	1014-1015	309110
Jackie 24	8914	1992-1994	309111
Jackie 24 Amended	9359	1016-1017	309112
Jackie 25	8914	1995-1997	309113
Jackie 26	8914	1998-2000	309114
Jackie 27A			
Relocated	9929	920-923	331534
B S & K 26A			333856
KA - 1	11343	1256	353857
KA - 2	11343	1258	353858
KA - 3	11343	1260	353859
KA - 4	11343	1262	353860
KA - 5	11343	1264	353861
KA - 6	11343	1266	353862
KA - 7	11343	1268	353863
KA - 8	11343	1270	353864
KA - 9	11343	1272	353865
KA - 10	11343	1274	353866
KA - 11	11343	1276	353867

BUREAU OF LAND MANAGEMENT  
 ARIZONA  
 AUG 28 A-10-09

OFFICE

NAME OF CLAIM	RECORDING DATA		BLM SERIAL NUMBER
	BOOK or DOCKET	PAGE	
KA - 12	11343	1278	353868
KA - 13	11343	1280	353869
KA - 14	11343	1282	353870
KA - 15	11343	1284	353871
KA - 16	11343	1286	353872
KA - 17	11343	1288	353873
KA - 18	11343	1290	353874
KA - 45	11343	1292	353875
KA - 46	11343	1294	353876
KA - 47	11343	1296	353877
KA - 48	11343	1298	353878
KA - 49	11343	1300	353879
KA - 50	11343	1302	353880
KA - 51	11343	1304	353881
KA - 52	11343	1306	353882
KA - 53	11343	1308	353883
KA - 54	11343	1310	353884
KA - 55	11343	1312	353885
KA - 56	11343	1314	353886
KA - 57	11343	1316	353887
KA - 58	11343	1318	353888
KA - 59	11343	1320	353889
KA - 60	11343	1322	353890
KA - 61	11343	1324	353891
KA - 62	11343	1326	353892
KA - 81	11343	1328	353893
KA - 82	11343	1330	353894
KA - 83	11343	1332	353895
KA - 84	11343	1334	353896
KA - 85	11343	1336	353897
KA - 86	11343	1338	353898
KA - 87	11343	1340	353899
KA - 88	11343	1342	353900
KA - 89	11343	1344	353901
KA - 90	11343	1346	353902
KA - 91	11343	1348	353903
KA - 92	11343	1350	353904
KA - 93	11343	1352	353905
KA - 94	11343	1354	353906
KA - 95	11343	1356	353907
KA - 96	11343	1358	353908
KA - 97	11343	1360	353909
KA - 98	11343	1362	353910
KA - 147	11343	1364	353911
KA - 148	11343	1366	353912
KA - 149	11343	1368	353913
KA - 150	11343	1370	353914
KA - 151	11343	1372	353915
KA - 152	11343	1374	353916

2006 AUG 28 A 10: 09

RECEIVED  
B.L.M. AZ STATE OFFICE



<u>NAME OF CLAIM</u>	<u>RECORDING DATA</u>		<u>BLM SERIAL NUMBER</u>
	<u>BOOK or DOCKET</u>	<u>PAGE</u>	
KA - 153	11343	1376	353917
KA - 154	11343	1378	353918
KA - 155	11343	1380	353919
KA - 156	11343	1382	353920
KA - 157	11343	1384	353921
KA - 158	11343	1386	353922
KA - 159	11343	1388	353923
KA - 160	11343	1390	353924
KA - 161	11343	1392	353925
KA - 162	11343	1394	353926
KA - 163	11343	1396	353927
KA - 164	11343	1398	353928

RECEIVED  
 B.L.M. AZ STATE OFFICE  
 2006 AUG 28 A 10:09  
 PHOENIX, ARIZONA

All claims are located in Sections 36, T11S, R07E; Sections 19, 20, 21, 27, 30, 31, and 34, T11S, R08E; Section 6, T12S, R08E; and Section 7, T12S, R09E, G&SRB&M.

240 claims @ \$125.00 per claim = \$30,000.00

United States Department of the Interior  
 Bureau of Land Management  
 BUSINESS & SUPPORT SVCS DIV  
 ONE N CENTRAL AVE  
 PHOENIX, AZ 85004 -2203  
 Phone: (602) 417-9200

Receipt

No: 1345566

<b>Transaction #:</b> 1390819	
<b>Date of Transaction:</b> 08/28/2006	
<b>CUSTOMER:</b>	SILVER BELL MINING LLC 25,000 WEST AVRA VALLEY RD MARANA, AZ 85653

LINE #	QTY	DESCRIPTION	REMARKS	UNIT PRICE	TOTAL
1	1.00	LOCATABLE MINERALS / MINING CLAIMS-NOT NEW-UNADJUD, ONE AUTH NO. ONLY / MINING CLAIM MONEY RECEIVED (455) CASES: AMC48521/\$30000.00	MAINT 2007 (240)	- n/a -	30000.00
<b>TOTAL:</b>					<b>\$30,000.00</b>

PAYMENT INFORMATION					
1	AMOUNT:	\$30,000.00	POSTMARKED:	08/24/2006	
	TYPE:	CHECK	RECEIVED:	08/28/2006	
	CHECK NO:	115128			
	NAME:	SILVER BELL MINING, LLC 25,000 WEST AVRA VALLEY RD MARANA AZ 85653			

REMARKS

This receipt was generated by the automated BLM Collections and Billing System and is a paper representation of a portion of the official electronic record contained therein.

# Silver Bell Mining, L.L.C.

SB-10.4  
214

AMC 48521  
AMC 63296

August 8, 2005

AMC 309087  
AMC 331534  
AMC 333856  
AMC 353857

CERTIFIED MAIL, RETURN RECEIPT REQUESTED

Bureau of Land Management  
Arizona State Office  
222 North Central Avenue  
Phoenix, Arizona 85004-2203

Attention: Mining Claims Unit

Re: Silver Bell Mining  
Evidence of Payment  
Annual Maintenance Fee Fiscal Year 2006

Dear Sir:


The annual maintenance fee of \$125.00 for each mining claim and mill site, as required under Public Law 103-6 of August 10, 1993, 107 stat. 312 for fiscal year 2006, was mailed to the State Office of the BLM in the form of a check in the amount of \$30,000.00 for the claims/sites listed in Exhibit A.

Owner: Silver Bell Mining, L.L.C.  
25,000 W. Avra Valley Road  
Marana, Arizona 85653

If applicable, please return the proof of payment receipt to the address below.

Silver Bell Mining, L.L.C.  
25,000 W. Avra Valley Road  
Marana, Arizona 85653

Sincerely,



Thomas H. Phillips  
General Manager

THP/dm  
Enclosure

ENTERED IN COMPUTER

RE 9/26/05

EXHIBIT A  
 TO AFFIDAVIT OF PERFORMANCE  
 OF LABOR  
 FOR YEAR ENDING SEPTEMBER 1, 2006  
 BY PAYMENT OF MAINTENANCE FEES

The following contiguous group of unpatented lode mining claims are situated in the Silver Bell Mining District, Pima County, Arizona. The Location Notices of which are of record in the office of the Recorder of Pima County, Arizona, and the Bureau of Land Management serial numbers are filed in Phoenix, Arizona.

<u>NAME OF CLAIM</u>	<u>RECORDING DATA</u>		<u>BLM SERIAL NUMBER</u>
	<u>BOOK or DOCKET</u>	<u>PAGE</u>	
May No. 1	355	211	48521
May No. 2	352	300	48522
May No. 3	352	301	48523
May No. 4	352	302	48524
May No. 5	352	303	48525
May 22	2235	479	48538
May 23	2235	480	48539
May 24	2235	481	48540
May 25	2235	482	48541
May 26	2844	622	48542
May 27	2844	623	48543
May 28	2844	624	48544
May 29	2844	625	48545
May 30	2844	626	48546
May 31	2844	627	48547
May 32	2844	628	48548
May 33	2844	629	48549
May 34	2844	630	48550
May 35	2844	631	48551
May 36	2844	632	48552
May 37	2844	633	48553
May 38	2844	634	48554
May 39	2844	635	48555
May 40	2844	636	48556
May 41	2844	637	48557
May 42	2844	638	48558
May 48	2740	137	48561
May 49	2740	138	48562
May 50	2740	139	48563
May 51	2740	140	48564
May 59	2930	572	48565
Relocated	5917	638	48566
May 60	2981	798	48567
Amended	3016	480	48593
May 61	2981	799	48594
May 91	4326	942	48595
May 92	4326	943	48596
May 93	4326	944	
May 94	4326	945	

2005 AUG 12 P 12:45  
 RECEIVED  
 BUREAU OF  
 LAND MANAGEMENT  
 PHOENIX, ARIZONA

RECEIVED  
 BUREAU OF  
 LAND MANAGEMENT

RECORDED

RE 9/26/05

NAME OF CLAIM	RECORDING DATA		BLM SERIAL NUMBER
	BOOK or DOCKET	PAGE	
May 95	4326	946	48597
May 96	4326	947	48598
May 97	4326	948	48599
May 98	4326	949	48600
May 99	4326	950	48601
El Tiro 2	1756	176	-
El Tiro 2 Amended	9359	964-965	48603
El Tiro 3	1756	177	-
El Tiro 3 Amended	9359	966-967	48604
El Tiro 4	1756	178	48605
El Tiro 5	1756	179	48606
El Tiro 6	1756	180	48607
El Tiro 7	1756	181	48608
El Tiro 16	4002	571	-
El Tiro 16 Amended	9359	968-969	48616
El Tiro 19	4228	2	48619
El Tiro 20	4228	3	48620
El Tiro 21	4228	4	48621
El Tiro 22	4228	5	48622
El Tiro 23	4228	6	48623
El Tiro 24	4228	7	48624
El Tiro 25	4228	8	48625
El Tiro 26	4228	9	48626
El Tiro 27	4228	10	48627
El Tiro 28	4228	11	48628
El Tiro 29	4228	12	48629
El Tiro 30	4228	13	48630
El Tiro 31	4228	14	48631
El Tiro 32	4228	15	48632
El Tiro 33	4228	16	48633
El Tiro 34	4228	17	48634
El Tiro 35	4228	18	48635
El Tiro 36	4228	19	48636
El Tiro 37	4228	20	48637
El Tiro 38	4228	21	48638
El Tiro 39	4228	22	48639
El Tiro 40	4228	23	48640
El Tiro 41	4228	24	48641
El Tiro 42	4228	25	48642
El Tiro 43	4228	26	-
El Tiro 43 Amended	9359	970-971	48643
El Tiro 44	4228	27	-
El Tiro 44 Amended	9359	972-973	48644

RECEIVED  
 BUREAU OF  
 LAND MANAGEMENT  
 ARIZONA  
 STATE OFFICE  
 PHOENIX, ARIZONA

2005 AUG 12 P 12:45

RE 9/26/05

59 50

<u>NAME OF CLAIM</u>	<u>RECORDING DATA</u>		<u>BLM SERIAL NUMBER</u> <u>A MC</u>
	<u>BOOK or DOCKET</u>	<u>PAGE</u>	
El Tiro 47	4228	30	
El Tiro 47 Amended	9359	974-975	48647-
Ironwood No. 5	1461	214	-
Amended	1510	516	
Ironwood No. 5 Amended	9359	976-977	63340
Ironwood No. 6	1461	215	
Ironwood No. 6 Amended	9359	978-979	63341
Ironwood No. 7	1461	216	
Ironwood No. 7 Amended	9359	980-981	63342
Ironwood No. 8	1461	217	
Ironwood No. 8 Amended	9359	982-983	66343
Ironwood No. 9	1461	218	63344
Ironwood No. 10	1461	219	63345
Ironwood No. 11	1461	220	63346
Ironwood No. 12	1461	221	63347
Ironwood No. 13	1461	222	63348
Ironwood No. 14	1461	223	63349
Ironwood No. 15	1461	224	-
Amended	1512	374	63350
Ironwood No. 16	1461	225	-
Amended	1510	519	63351
Ironwood No. 17	1461	226	63352
Ironwood No. 18	1461	227	63353
Ironwood No. 19	1461	228	63354
Ironwood No. 20	1461	229	63355
Ironwood No. 21	1461	230	-
Amended	1510	520	63356
Ironwood No. 22	1461	231	63357
Ironwood No. 23	1461	232	63358
Ironwood No. 24	1461	233	63359
Ironwood No. 25	1461	234	63360
Ironwood No. 26	1461	235	63361
Ironwood No. 27	1461	236	63362
Ironwood No. 28	1461	237	63363
Ironwood No. 29	1461	238	63364
Ironwood No. 30	1461	239	63365
Ironwood No. 31	1461	240	63366
Ironwood No. 32	1461	241	63367
Ironwood No. 33	1461	242	63368
Ironwood No. 34	1461	243	63369
Ironwood No. 35	1461	244	63370
Ironwood No. 36	1465	263	-
Amended	1510	517	63371

RECEIVED  
 BUREAU OF  
 LAND MANAGEMENT  
 ARIZONA  
 STATE OFFICE  
 PHOENIX, ARIZONA

2005 AUG 12 P 12:45

RE 9/26/05

23 SC

NAME OF CLAIM	RECORDING DATA		BLM SERIAL NUMBER A MC
	BOOK or DOCKET	PAGE	
Ironwood No. 37	1465	264	63372
Ironwood No. 38	1465	265	-
Amended	1510	518	63373
Ironwood No. 39	1465	266	63374
Ironwood No. 40	1465	267	63375
Ironwood No. 41	1465	268	63376
Ironwood No. 42	1465	269	63377
Ironwood No. 43	1465	270	63378
Ironwood No. 45	1465	272	63380
Ironwood No. 46	1465	273	63381
Ironwood No. 47	1465	274	63382
Ironwood No. 48	1465	275	63383
Ironwood No. 49	1465	276	63384
Ironwood No. 50	1465	277	63385
Ironwood No. 51	1465	278	63386
Ironwood No. 52	1465	279	63387
Ironwood No. 53	1465	280	63388
Ironwood No. 54	1465	281	63389
Ironwood No. 55	1465	282	63390
Ironwood No. 56	1465	283	63391
Ironwood No. 57	1465	284	63392
Ironwood No. 58	1465	285	63393
Ironwood No. 59	1465	286	63394
Ironwood No. 60	1465	287	63395
Ironwood No. 61	1465	288	63396
Ironwood No. 62	1465	289	63397
Ironwood No. 63	1465	290	63398
B S & K # 17	2550	163	
B S & K # 17 Amended	9359	984-985	63403
B S & K # 19	2550	165	
B S & K # 19 Amended	9359	986-987	63405
B S & K # 21	2550	167	
B S & K # 21 Amended	9359	988-989	63407
B S & K # 23	2550	169	
B S & K # 23 Amended	9359	990-991	63409
B S & K # 27	3856	130	
B S & K # 27 Amended	9359	994-995	63414
B S & K # 28	3891	497	
B S & K # 28 Amended	9359	996-997	63415

RECEIVED  
 BUREAU OF  
 LAND MANAGEMENT  
 ARIZONA  
 STATE OFFICE  
 PHOENIX, ARIZONA  
 2005 AUG 12 P 12:45

RE 9/26/05

38/50

NAME OF CLAIM	RECORDING DATA		BLM SERIAL NUMBER
	BOOK or DOCKET	PAGE	
B S & K # 32	3891	502	63420
B S & K # 33	3891	503	63421
B S & K # 34	3891	504	63422
B S & K # 35	3891	505	63423
B S & K # 36	3891	506	63424
B S & K # 37	3891	507	63425
B S & K # 38	3891	508	63426
B S & K # 39	3891	509	63427
B S & K # 40	3891	510	63428
B S & K # 41	3891	511	63429
B S & K # 42	3891	512	
B S & K # 42 Amended	9359	998-999	63430
B S & K # 43	3891	513	
B S & K # 43 Amended	9359	1000-1001	63431
B S & K # 44	3891	514	63432
B S & K # 44 Amended	9359	1002-1003	63432
B S & K # 45	3891	515	63433
B S & K # 45 Amended	9359	1004-1005	
B S & K # 46	3891	516	
B S & K # 46 Amended	9359	1006-1007	63434
Vulcan NO. 39	3909	204	
Vulcan NO. 39 Amended	9359	1008-1009	63461
Vulcan NO. 55	3909	212	
Vulcan NO. 55 Amended	9359	1010-1011	63477
Vulcan NO. 56	3909	213	
Vulcan No. 56 Amended	9359	1012-1013	63478
Vulcan NO. 57	3909	201	63479
Vulcan NO. 60	3909	200	63480
Jackie 21	8914	1983-1985	309107
Jackie 22	8914	1986-1988	309108
Jackie 23	8914	1989-1991	
Jackie 23 Amended	9359	1014-1015	309109
Jackie 24	8914	1992-1994	
Jackie 24 Amended	9359	1016-1017	309110
Jackie 25	8914	1995-1997	309111
Jackie 26	8914	1998-2000	309112
Jackie 27A			
Relocated	9929	920-923	331534
B S & K 26A			333856
KA - 1	11343	1256	353857
KA - 2	11343	1258	353858
KA - 3	11343	1260	353859
KA - 4	11343	1262	353860
KA - 5	11343	1264	353861
KA - 6	11343	1266	353862
KA - 7	11343	1268	353863
KA - 8	11343	1270	353864
KA - 9	11343	1272	353865
KA - 10	11343	1274	353866
KA - 11	11343	1276	353867

RECEIVED  
 BUREAU OF  
 LAND MANAGEMENT  
 2005 AUG 12 P 12:45

RE 9/26/05

40 SC



NAME OF CLAIM	RECORDING DATA		BLM SERIAL NUMBER
	BOOK or DOCKET	PAGE	
KA - 12	11343	1278	353868
KA - 13	11343	1280	353869
KA - 14	11343	1282	353870
KA - 15	11343	1284	353871
KA - 16	11343	1286	353872
KA - 17	11343	1288	353873
KA - 18	11343	1290	353874
KA - 45	11343	1292	353875
KA - 46	11343	1294	353876
KA - 47	11343	1296	353877
KA - 48	11343	1298	353878
KA - 49	11343	1300	353879
KA - 50	11343	1302	353880
KA - 51	11343	1304	353881
KA - 52	11343	1306	353882
KA - 53	11343	1308	353883
KA - 54	11343	1310	353884
KA - 55	11343	1312	353885
KA - 56	11343	1314	353886
KA - 57	11343	1316	353887
KA - 58	11343	1318	353888
KA - 59	11343	1320	353889
KA - 60	11343	1322	353890
KA - 61	11343	1324	353891
KA - 62	11343	1326	353892
KA - 81	11343	1328	353893
KA - 82	11343	1330	353894
KA - 83	11343	1332	353895
KA - 84	11343	1334	353896
KA - 85	11343	1336	353897
KA - 86	11343	1338	353898
KA - 87	11343	1340	353899
KA - 88	11343	1342	353900
KA - 89	11343	1344	353901
KA - 90	11343	1346	353902
KA - 91	11343	1348	353903
KA - 92	11343	1350	353904
KA - 93	11343	1352	353905
KA - 94	11343	1354	353906
KA - 95	11343	1356	353907
KA - 96	11343	1358	353908
KA - 97	11343	1360	353909
KA - 98	11343	1362	353910
KA - 147	11343	1364	353911
KA - 148	11343	1366	353912
KA - 149	11343	1368	353913
KA - 150	11343	1370	353914
KA - 151	11343	1372	353915
KA - 152	11343	1374	353916

2005 AUG 12 P 12:45

RECEIVED  
BUREAU OF  
LAND MANAGEMENT

RE 9/26/05

49 SC

<u>NAME OF CLAIM</u>	<u>RECORDING DATA</u>		<u>BLM SERIAL NUMBER</u>
	<u>BOOK or DOCKET</u>	<u>PAGE</u>	
KA - 153	11343	1376	353917
KA - 154	11343	1378	353918
KA - 155	11343	1380	353919
KA - 156	11343	1382	353920
KA - 157	11343	1384	353921
KA - 158	11343	1386	353922
KA - 159	11343	1388	353923
KA - 160	11343	1390	353924
KA - 161	11343	1392	353925
KA - 162	11343	1394	353926
KA - 163	11343	1396	353927
KA - 164	11343	1398	353928

All claims are located in Sections 36, T11S, R07E; Sections 19, 20, 21, 27, 30, 31, and 34, T11S, R08E; Section 6, T12S, R08E; and Section 7, T12S, R09E, G&SRB&M.

240 claims @ \$125.00 per claim = \$30,000.00

RECEIVED  
 BUREAU OF  
 LAND MANAGEMENT  
 2005 AUG 12 P 12:44  
 ARIZONA  
 STATE OFFICE  
 PHOENIX, ARIZONA

RE 9/26/05

12/SC

000595-000580

SILVER BELL MINING, LLC.

SILVER BELL MINING LLC  
1150 NORTH 7TH AVENUE  
TUCSON, AZ 85705

Page 001 of 001

Check Number: 0000009718  
Check Date: 07/28/2005  
Batch Number: 4A5000175

**BUREAU OF LAND MANAGEMENT  
MINING CLAIMS SECTION  
222 N CENTRAL AVE  
PHOENIX, AZ 85004-2203**

Invoice Number	PO Number	Control	Invoice Amount	Discount	Deduction	Invoice Net
20050727		0050725029	30000.00			30000.00

0.00

37.00 +  
-38.00 +  
-33.00 +  
32.00 +  
40.00 +  
49.00 +  
12.00 +

241.00 +  
125

366.52165

007

ARIZONA  
STATE OFFICE  
PHOENIX, ARIZONA

2005 AUG 12 P 12:45

RECEIVED  
BUREAU OF  
LAND MANAGEMENT

Vendor No. 401773 Totals

30000.00

30000.00

©2001 Automatic Data Processing, Inc.

TEAR HERE

**United States Department of the Interior**  
**Bureau of Land Management**  
 BUSINESS & SUPPORT SVCS DIV  
 222 N CENTRAL AVE  
 PHOENIX, AZ 85004 -2203  
 Phone: (602) 417-9200

Receipt	
No:	1131215

<b>Transaction #:</b> 1170271
<b>Date of Transaction:</b> 08/17/2005
<b>CUSTOMER:</b> SILVER BELL MINING LLC 1150 N 7TH AVE TUCSON, AZ 85705

LINE #	QTY	DESCRIPTION	REMARKS	UNIT PRICE	TOTAL
1	1.00	LOCATABLE MINERALS / MINING CLAIMS-NOT NEW-UNADJUD, ONE AUTH NO. ONLY / MINING CLAIM MONEY RECEIVED (455) CASES: AMC48521/\$30000.00	MAINT 2006 (240)	- n/a -	30000.00
<b>TOTAL:</b>					<b>\$30,000.00</b>

PAYMENT INFORMATION			
1	AMOUNT:	\$30,000.00	POSTMARKED: 08/11/2005
	TYPE:	CHECK	RECEIVED: 08/12/2005
	CHECK NO:	9718	
	NAME:	SILVER BELL MINING LLC 1150 N 7TH AVE TUCSON AZ 85705	

REMARKS

This receipt was generated by the automated BLM Collections and Billing System and is a paper representation of a portion of the official electronic record contained therein.

# Silver Bell Mining, L.L.C.

SB-10.4  
214

August 18, 2004

CERTIFIED MAIL, RETURN RECEIPT REQUESTED

Bureau of Land Management  
Arizona State Office  
222 North Central Avenue  
Phoenix, Arizona 85004-2203

Attention: Mining Claims Unit

Re: Silver Bell Mining  
Evidence of Payment  
Annual Maintenance Fee Fiscal Year 2005

AMC 48521  
AMC 63296  
AMC 309087  
AMC 331534  
AMC 333856  
AMC 353857

Dear Sir:

The annual maintenance fee of \$125.00 for each mining claim and mill site, as required under Public Law 103-6 of August 10, 1993, 107 stat. 312 for fiscal year 2005, was mailed to the State Office of the BLM in the form of a check in the amount of \$30,000.00 for the claims/sites listed in Exhibit A.

Owner: Silver Bell Mining, L.L.C.  
25,000 W. Avra Valley Road  
Marana, Arizona 85653

If applicable, please return the proof of payment receipt to the address below.

Silver Bell Mining, L.L.C.  
25,000 W. Avra Valley Road  
Marana, Arizona 85653

Sincerely,



D.J. Duncan  
General Manager

2004 AUG 20 A 9:35

DJD/dm  
Enclosure

LAND MANAGEMENT  
BUREAU OF

ENTERED IN COMPUTER

8/30/2004

NAME OF CLAIM	RECORDING DATA		BLM SERIAL NUMBER A MC
	BOOK or DOCKET	PAGE	
May 95	4326	946	48597
May 96	4326	947	48598
May 97	4326	948	48599
May 98	4326	949	48600
May 99	4326	950	48601
El Tiro 2	1756	176	-
El Tiro 2 Amended	9359	964-965	48603
El Tiro 3	1756	177	-
El Tiro 3 Amended	9359	966-967	48604
El Tiro 4	1756	178	48605
El Tiro 5	1756	179	48606
El Tiro 6	1756	180	48607
El Tiro 7	1756	181	48608
El Tiro 16	4002	571	-
El Tiro 16 Amended	9359	968-969	48616
El Tiro 19	4228	2	48619
El Tiro 20	4228	3	48620
El Tiro 21	4228	4	48621
El Tiro 22	4228	5	48622
El Tiro 23	4228	6	48623
El Tiro 24	4228	7	48624
El Tiro 25	4228	8	48625
El Tiro 26	4228	9	48626
El Tiro 27	4228	10	48627
El Tiro 28	4228	11	48628
El Tiro 29	4228	12	48629
El Tiro 30	4228	13	48630
El Tiro 31	4228	14	48631
El Tiro 32	4228	15	48632
El Tiro 33	4228	16	48633
El Tiro 34	4228	17	48634
El Tiro 35	4228	18	48635
El Tiro 36	4228	19	48636
El Tiro 37	4228	20	48637
El Tiro 38	4228	21	48638
El Tiro 39	4228	22	48639
El Tiro 40	4228	23	48640
El Tiro 41	4228	24	48641
El Tiro 42	4228	25	48642
El Tiro 43	4228	26	-
El Tiro 43 Amended	9359	970-971	48643
El Tiro 44	4228	27	-
El Tiro 44 Amended	9359	972-973	48644

PHOENIX, ARIZONA  
STATE OFFICE

2004 AUG 20 9:35

LAND MANAGEMENT  
BUREAU

ENTERED IN COMPUTER

5/30/04 RR

38

EXHIBIT A  
 TO AFFIDAVIT OF PERFORMANCE  
 OF LABOR  
 FOR YEAR ENDING SEPTEMBER 1, 2005  
 BY PAYMENT OF MAINTENANCE FEES

AMC 48521  
 AMC 63296  
 AMC 309087  
 AMC 331534  
 AMC 333856  
 AMC 352857

The following contiguous group of unpatented lode mining claims are situated in the Silver Bell Mining District, Pima County, Arizona. The Location Notices of which are of record in the office of the Recorder of Pima County, Arizona, and the Bureau of Land Management serial numbers are filed in Phoenix, Arizona.

NAME OF CLAIM	RECORDING DATA		BLM SERIAL NUMBER
	BOOK or DOCKET	PAGE	
May No. 1	355	211	48521
May No. 2	352	300	48522
May No. 3	352	301	48523
May No. 4	352	302	48524
May No. 5	352	303	48525
May 22	2235	479	48538
May 23	2235	480	48539
May 24	2235	481	48540
May 25	2235	482	48541
May 26	2844	622	48542
May 27	2844	623	48543
May 28	2844	624	48544
May 29	2844	625	48545
May 30	2844	626	48546
May 31	2844	627	48547
May 32	2844	628	48548
May 33	2844	629	48549
May 34	2844	630	48550
May 35	2844	631	48551
May 36	2844	632	48552
May 37	2844	633	48553
May 38	2844	634	48554
May 39	2844	635	48555
May 40	2844	636	48556
May 41	2844	637	48557
May 42	2844	638	48558
May 48	2740	137	48561
May 49	2740	138	48562
May 50	2740	139	48563
May 51	2740	140	48564
May 59	2930	572	-
Relocated	5917	638	48565
May 60	2981	798	-
Amended	3016	480	48566
May 61	2981	799	48567
May 91	4326	942	48593
May 92	4326	943	48594
May 93	4326	944	48595
May 94	4326	945	48596

BUREAU OF LAND MANAGEMENT  
 PHOENIX, ARIZONA

ENTERED IN COMPUTER

RE 8/30/04

NAME OF CLAIM	RECORDING DATA		BLM SERIAL NUMBER A MC
	BOOK or DOCKET	PAGE	
El Tiro 47	4228	30	
El Tiro 47 Amended	9359	974-975	48647
Ironwood No. 5	1461	214	-
Amended	1510	516	
Ironwood No. 5 Amended	9359	976-977	63340
Ironwood No. 6	1461	215	
Ironwood No. 6 Amended	9359	978-979	63341
Ironwood No. 7	1461	216	
Ironwood No. 7 Amended	9359	980-981	63342
Ironwood No. 8	1461	217	
Ironwood No. 8 Amended	9359	982-983	66343
Ironwood No. 9	1461	218	63344
Ironwood No. 10	1461	219	63345
Ironwood No. 11	1461	220	63346
Ironwood No. 12	1461	221	63347
Ironwood No. 13	1461	222	63348
Ironwood No. 14	1461	223	63349
Ironwood No. 15	1461	224	-
Amended	1512	374	63350
Ironwood No. 16	1461	225	-
Amended	1510	519	63351
Ironwood No. 17	1461	226	63352
Ironwood No. 18	1461	227	63353
Ironwood No. 19	1461	228	63354
Ironwood No. 20	1461	229	63355
Ironwood No. 21	1461	230	-
Amended	1510	520	63356
Ironwood No. 22	1461	231	63357
Ironwood No. 23	1461	232	63358
Ironwood No. 24	1461	233	63359
Ironwood No. 25	1461	234	63360
Ironwood No. 26	1461	235	63361
Ironwood No. 27	1461	236	63362
Ironwood No. 28	1461	237	63363
Ironwood No. 29	1461	238	63364
Ironwood No. 30	1461	239	63365
Ironwood No. 31	1461	240	63366
Ironwood No. 32	1461	241	63367
Ironwood No. 33	1461	242	63368
Ironwood No. 34	1461	243	63369
Ironwood No. 35	1461	244	63370
Ironwood No. 36	1465	263	-
Amended	1510	517	63371

STATE OFFICE  
PHOENIX, ARIZONA

2004 AUG 20 A 9 35

LAND MANAGEMENT

ENTERED IN COMPUTER

RS 8/30/04



RECORDING DATA

NAME OF CLAIM	BOOK or DOCKET	PAGE		BLM SERIAL NUMBER
				A MC
Ironwood No. 37	1465		264	63372
Ironwood No. 38	1465		265	-
Amended	1510		518	63373
Ironwood No. 39	1465		266	63374
Ironwood No. 40	1465		267	63375
Ironwood No. 41	1465		268	63376
Ironwood No. 42	1465		269	63377
Ironwood No. 43	1465		270	63378
Ironwood No. 45	1465		272	63380
Ironwood No. 46	1465		273	63381
Ironwood No. 47	1465		274	63382
Ironwood No. 48	1465		275	63383
Ironwood No. 49	1465		276	63384
Ironwood No. 50	1465		277	63385
Ironwood No. 51	1465		278	63386
Ironwood No. 52	1465		279	63387
Ironwood No. 53	1465		280	63388
Ironwood No. 54	1465		281	63389
Ironwood No. 55	1465		282	63390
Ironwood No. 56	1465		283	63391
Ironwood No. 57	1465		284	63392
Ironwood No. 58	1465		285	63393
Ironwood No. 59	1465		286	63394
Ironwood No. 60	1465		287	63395
Ironwood No. 61	1465		288	63396
Ironwood No. 62	1465		289	63397
Ironwood No. 63	1465		290	63398
B S & K # 17	2550		163	
B S & K # 17 Amended	9359		984-985	63403
B S & K # 19	2550		165	
B S & K # 19 Amended	9359		986-987	63405
B S & K # 21	2550		167	
B S & K # 21 Amended	9359		988-989	63407
B S & K # 23	2550		169	
B S & K # 23 Amended	9359		990-991	63409
B S & K # 27	3856		130	
B S & K # 27 Amended	9359		994-995	63414
B S & K # 28	3891		497	
B S & K # 28 Amended	9359		996-997	63415

32

PHOENIX, ARIZONA  
STATE OFFICE

2004 AUG 20 A 9:35

LAND MANAGEMENT

ENTERED IN COMPUTER

RE 8/30/04

NAME OF CLAIM	RECORDING DATA		BLM SERIAL NUMBER
	BOOK or DOCKET	PAGE	A MC
B S & K # 32	3891	502	63420
B S & K # 33	3891	503	63421
B S & K # 34	3891	504	63422
B S & K # 35	3891	505	63423
B S & K # 36	3891	506	63424
B S & K # 37	3891	507	63425
B S & K # 38	3891	508	63426
B S & K # 39	3891	509	63427
B S & K # 40	3891	510	63428
B S & K # 41	3891	511	63429
B S & K # 42	3891	512	
B S & K # 42 Amended	9359	998-999	63430
B S & K # 43	3891	513	
B S & K # 43 Amended	9359	1000-1001	63431
B S & K # 44	3891	514	63432
B S & K # 44 Amended	9359	1002-1003	63432
B S & K # 45	3891	515	63433
B S & K # 45 Amended	9359	1004-1005	
B S & K # 46	3891	516	
B S & K # 46 Amended	9359	1006-1007	63434
Vulcan NO. 39	3909	204	
Vulcan NO. 39 Amended	9359	1008-1009	63461
Vulcan NO. 55	3909	212	
Vulcan NO. 55 Amended	9359	1010-1011	63477
Vulcan NO. 56	3909	213	
Vulcan No. 56 Amended	9359	1012-1013	63478
Vulcan NO. 57	3909	201	63479
Vulcan NO. 60	3909	200	63480
Jackie 21	8914	1983-1985	309107
Jackie 22	8914	1986-1988	309108
Jackie 23	8914	1989-1991	
Jackie 23 Amended	9359	1014-1015	309109
Jackie 24	8914	1992-1994	
Jackie 24 Amended	9359	1016-1017	309110
Jackie 25	8914	1995-1997	309111
Jackie 26	8914	1998-2000	309112
Jackie 27A			
Relocated	9929	920-923	331534
B S & K 26A			333856
KA - 1	11343	1256	353857
KA - 2	11343	1258	353858
KA - 3	11343	1260	353859
KA - 4	11343	1262	353860
KA - 5	11343	1264	353861
KA - 6	11343	1266	353862
KA - 7	11343	1268	353863
KA - 8	11343	1270	353864
KA - 9	11343	1272	353865
KA - 10	11343	1274	353866
KA - 11	11343	1276	353867

LAND MANAGEMENT

ENTERED IN COMPUTER

RE 8/30/04

NAME OF CLAIM	RECORDING DATA		BLM SERIAL NUMBER
	BOOK or DOCKET	PAGE	
KA - 12	11343	1278	353868
KA - 13	11343	1280	353869
KA - 14	11343	1282	353870
KA - 15	11343	1284	353871
KA - 16	11343	1286	353872
KA - 17	11343	1288	353873
KA - 18	11343	1290	353874
KA - 45	11343	1292	353875
KA - 46	11343	1294	353876
KA - 47	11343	1296	353877
KA - 48	11343	1298	353878
KA - 49	11343	1300	353879
KA - 50	11343	1302	353880
KA - 51	11343	1304	353881
KA - 52	11343	1306	353882
KA - 53	11343	1308	353883
KA - 54	11343	1310	353884
KA - 55	11343	1312	353885
KA - 56	11343	1314	353886
KA - 57	11343	1316	353887
KA - 58	11343	1318	353888
KA - 59	11343	1320	353889
KA - 60	11343	1322	353890
KA - 61	11343	1324	353891
KA - 62	11343	1326	353892
KA - 81	11343	1328	353893
KA - 82	11343	1330	353894
KA - 83	11343	1332	353895
KA - 84	11343	1334	353896
KA - 85	11343	1336	353897
KA - 86	11343	1338	353898
KA - 87	11343	1340	353899
KA - 88	11343	1342	353900
KA - 89	11343	1344	353901
KA - 90	11343	1346	353902
KA - 91	11343	1348	353903
KA - 92	11343	1350	353904
KA - 93	11343	1352	353905
KA - 94	11343	1354	353906
KA - 95	11343	1356	353907
KA - 96	11343	1358	353908
KA - 97	11343	1360	353909
KA - 98	11343	1362	353910
KA - 147	11343	1364	353911
KA - 148	11343	1366	353912
KA - 149	11343	1368	353913
KA - 150	11343	1370	353914
KA - 151	11343	1372	353915
KA - 152	11343	1374	353916

ARIZONA STATE OFFICE

2004 AUG 20 9 25 AM

ENTERED IN COMPUTER  
RE 8/30/04

<u>NAME OF CLAIM</u>	<u>RECORDING DATA</u>		<u>BLM SERIAL NUMBER</u>
	<u>BOOK or DOCKET</u>	<u>PAGE</u>	<u>A MC</u>
KA - 153	11343	1376	353917
KA - 154	11343	1378	353918
KA - 155	11343	1380	353919
KA - 156	11343	1382	353920
KA - 157	11343	1384	353921
KA - 158	11343	1386	353922
KA - 159	11343	1388	353923
KA - 160	11343	1390	353924
KA - 161	11343	1392	353925
KA - 162	11343	1394	353926
KA - 163	11343	1396	353927
KA - 164	11343	1398	353928

All claims are located in Sections 36, T11S, R07E; Sections 19, 20, 21, 27, 30, 31, and 34, T11S, R08E; Section 6, T12S, R08E; and Section 7, T12S, R09E, G&SRB&M.

240 claims @ \$125.00 per claim = \$30,000.00

STATE OFFICE  
 LAND MANAGEMENT  
 2004 AUG 20 A 9:35

ENTERED IN COMPUTER

RE 8/30/2004

**United States Department of the Interior**  
**Bureau of Land Management**  
 BUSINESS & SUPPORT SVCS DIV  
 222 N CENTRAL AVE  
 PHOENIX, AZ 85004 -2203  
 Phone: (602) 417-9200

Receipt	
No	933869

<b>Transaction #:</b> 968142
<b>Date of Transaction:</b> 08/20/2004
<b>CUSTOMER:</b> SILVER BELL MINING LLC 25000 W AVRA VALLEY RD MARANA, AZ 85653

LINE #	QTY	DESCRIPTION	REMARKS	UNIT PRICE	TOTAL
1	1.00	LOCATABLE MINERALS / MINING CLAIMS-NOT NEW-UNADJUD, ONE AUTH NO. ONLY / MINING CLAIM MONEY RECEIVED (455) CASES: AMC48521/\$30000.00	MAINT 2005 (240)	- n/a -	30000.00
<b>TOTAL:</b>					<b>\$30,000.00</b>

PAYMENT INFORMATION					
1	<b>AMOUNT:</b>	\$30,000.00	<b>POSTMARKED:</b>	08/18/2004	
	<b>TYPE:</b>	CHECK	<b>RECEIVED:</b>	08/20/2004	
	<b>CHECK NO:</b>	0000006795			
	<b>NAME:</b>	SILVER BELL MINING LLC 25000 W AVRA VALLEY RD MARANA AZ 85653			

REMARKS

This receipt was generated by the automated BLM Collections and Billing System and is a paper representation of a portion of the official electronic record contained therein.

# Silver Bell Mining, L.L.C.

240 claims @ \$100 ea \$24,000 - Ldt

AMC 48521, 63296, 309087, 331534  
333856, 353857

August 22, 2003

BUREAU OF LAND MANAGEMENT  
Arizona State Office  
222 North Central Avenue  
Phoenix, Arizona 85004-2203

Attention: Mining Claims Unit

Dear Sir:

Silver Bell  
Evidence of Payment  
Annual Maintenance Fee Fiscal Year 2004

ARIZONA  
STATE OFFICE  
PHOENIX, ARIZONA

2003 AUG 27 A 11: 25

RECEIVED  
BUREAU OF  
LAND MANAGEMENT


The annual maintenance fee of \$100.00 for each mining claim and mill site, as required under Public Law 103-66 of August 10, 1993, 107 stat. 312 for fiscal year 2004, was mailed to the State Office of the BLM in the form of a check in the amount of \$24,000 for the claims/sites listed in Exhibit A.

Owner: Silver Bell Mining, L.L.C.  
25,000 W. Avra Valley Rd.  
Marana, AZ 85643

If applicable, please return the proof of payment receipt to the address below.

ASARCO Incorporated  
4201 W. Pima Mine Rd.  
Sahuarita, AZ 85629

Sincerely,




D. J. Duncan  
General Manager

DJD  
Enclosures

9/12/03 TES  
ENTERED INTO COMPUTER

TES


  
**EXHIBIT A**  
**TO AFFIDAVIT OF PERFORMANCE**  
**OF LABOR**  
**FOR YEAR ENDING SEPTEMBER 1, 2004**  
**BY PAYMENT OF MAINTENANCE FEES**

The following contiguous group of unpatented lode mining claims are situated in the Silver Bell Mining District, Pima County, Arizona. The Location Notices of which are of record in the office of the Recorder of Pima County, Arizona, and the Bureau of Land Management serial numbers are filed in Phoenix, Arizona.

<u>NAME OF CLAIM</u>	<u>RECORDING DATA</u>		<u>BLM SERIAL NUMBER</u> <u>A MC</u>
	<u>BOOK or DOCKET</u>	<u>PAGE</u>	
May No. 1	355	211	48521
May No. 2	352	300	48522
May No. 3	352	301	48523
May No. 4	352	302	48524
May No. 5	352	303	48525
May 22	2235	479	48538
May 23	2235	480	48539
May 24	2235	481	48540
May 25	2235	482	48541
May 26	2844	622	48542
May 27	2844	623	48543
May 28	2844	624	48544
May 29	2844	625	48545
May 30	2844	626	48546
May 31	2844	627	48547
May 32	2844	628	48548
May 33	2844	629	48549
May 34	2844	630	48550
May 35	2844	631	48551
May 36	2844	632	48552
May 37	2844	633	48553
May 38	2844	634	48554
May 39	2844	635	48555
May 40	2844	636	48556
May 41	2844	637	48557
May 42	2844	638	<del>48558</del>
May 48	2740	137	48561
May 49	2740	138	48562
May 50	2740	139	48563
May 51	2740	140	48564
May 59	2930	572	-
Relocated	5917	638	48565
May 60	2981	798	-
Amended	3016	480	48566
May 61	2981	799	<del>48567</del>
May 91	4326	942	48593
May 92	4326	943	48594
May 93	4326	944	48595
May 94	4326	945	48596

PHOENIX, ARIZONA  
 STATE OFFICE

2004 AUG 27 All: 25

RECEIVER  
 BUREAU OF  
 LAND MANAGEMENT

NAME OF CLAIM	RECORDING DATA		BLM SERIAL NUMBER
	BOOK or DOCKET	PAGE	
May 95	4326	946	48597
May 96	4326	947	48598
May 97	4326	948	48599
May 98	4326	949	48600
May 99	4326	950	48601
El Tiro 2	1756	176	-
El Tiro 2 Amended	9359	964-965	48603
El Tiro 3	1756	177	-
El Tiro 3 Amended	9359	966-967	48604
El Tiro 4	1756	178	48605
El Tiro 5	1756	179	48606
El Tiro 6	1756	180	48607
El Tiro 7	1756	181	48608
El Tiro 16	4002	571	-
El Tiro 16 Amended	9359	968-969	48616
El Tiro 19	4228	2	48619
El Tiro 20	4228	3	48620
El Tiro 21	4228	4	48621
El Tiro 22	4228	5	48622
El Tiro 23	4228	6	48623
El Tiro 24	4228	7	48624
El Tiro 25	4228	8	48625
El Tiro 26	4228	9	48626
El Tiro 27	4228	10	48627
El Tiro 28	4228	11	48628
El Tiro 29	4228	12	48629
El Tiro 30	4228	13	48630
El Tiro 31	4228	14	48631
El Tiro 32	4228	15	48632
El Tiro 33	4228	16	48633
El Tiro 34	4228	17	48634
El Tiro 35	4228	18	48635
El Tiro 36	4228	19	48636
El Tiro 37	4228	20	48637
El Tiro 38	4228	21	48638
El Tiro 39	4228	22	48639
El Tiro 40	4228	23	48640
El Tiro 41	4228	24	48641
El Tiro 42	4228	25	48642
El Tiro 43	4228	26	-
El Tiro 43 Amended	9359	970-971	48643
El Tiro 44	4228	27	-
El Tiro 44 Amended	9359	972-973	48644

RECEIVED  
 BUREAU OF  
 LAND MANAGEMENT  
 PHOENIX, ARIZONA  
 STATE OFFICE  
 ARIZONA



NAME OF CLAIM	RECORDING DATA		BLM SERIAL NUMBER
	BOOK or DOCKET	PAGE	
			<u>A MC</u>
El Tiro 47	4228	30	
El Tiro 47 Amended	9359	974-975	<del>48647</del>
Ironwood No. 5	1461	214	-
Amended	1510	516	
Ironwood No. 5 Amended	9359	976-977	63340
Ironwood No. 6	1461	215	
Ironwood No. 6 Amended	9359	978-979	63341
Ironwood No. 7	1461	216	
Ironwood No. 7 Amended	9359	980-981	63342
Ironwood No. 8	1461	217	
Ironwood No. 8 Amended	9359	982-983	66343
Ironwood No. 9	1461	218	63344
Ironwood No. 10	1461	219	63345
Ironwood No. 11	1461	220	63346
Ironwood No. 12	1461	221	63347
Ironwood No. 13	1461	222	63348
Ironwood No. 14	1461	223	63349
Ironwood No. 15	1461	224	-
Amended	1512	374	63350
Ironwood No. 16	1461	225	-
Amended	1510	519	63351
Ironwood No. 17	1461	226	63352
Ironwood No. 18	1461	227	63353
Ironwood No. 19	1461	228	63354
Ironwood No. 20	1461	229	63355
Ironwood No. 21	1461	230	-
Amended	1510	520	63356
Ironwood No. 22	1461	231	63357
Ironwood No. 23	1461	232	63358
Ironwood No. 24	1461	233	63359
Ironwood No. 25	1461	234	63360
Ironwood No. 26	1461	235	63361
Ironwood No. 27	1461	236	63362
Ironwood No. 28	1461	237	63363
Ironwood No. 29	1461	238	63364
Ironwood No. 30	1461	239	63365
Ironwood No. 31	1461	240	63366
Ironwood No. 32	1461	241	63367
Ironwood No. 33	1461	242	63368
Ironwood No. 34	1461	243	63369
Ironwood No. 35	1461	244	63370
Ironwood No. 36	1465	263	
Amended	1510	517	63371

RECEIVED  
 BUREAU OF  
 LAND MANAGEMENT  
 2003 AUG 27 A 11: 26  
 ARIZONA  
 STATE OFFICE  
 PHOENIX, ARIZONA

23

NAME OF CLAIM	RECORDING DATA		BLM SERIAL NUMBER A MC
	BOOK or DOCKET	PAGE	
Ironwood No. 37	1465	264	63372
Ironwood No. 38	1465	265	-
Amended	1510	518	63373
Ironwood No. 39	1465	266	63374
Ironwood No. 40	1465	267	63375
Ironwood No. 41	1465	268	63376
Ironwood No. 42	1465	269	63377
Ironwood No. 43	1465	270	<del>63378</del>
Ironwood No. 45	1465	272	63380
Ironwood No. 46	1465	273	63381
Ironwood No. 47	1465	274	63382
Ironwood No. 48	1465	275	63383
Ironwood No. 49	1465	276	63384
Ironwood No. 50	1465	277	63385
Ironwood No. 51	1465	278	63386
Ironwood No. 52	1465	279	63387
Ironwood No. 53	1465	280	63388
Ironwood No. 54	1465	281	63389
Ironwood No. 55	1465	282	63390
Ironwood No. 56	1465	283	63391
Ironwood No. 57	1465	284	63392
Ironwood No. 58	1465	285	63393
Ironwood No. 59	1465	286	63394
Ironwood No. 60	1465	287	63395
Ironwood No. 61	1465	288	63396
Ironwood No. 62	1465	289	63397
Ironwood No. 63	1465	290	<del>63398</del>
B S & K # 17	2550	163	
B S & K # 17 Amended	9359	984-985	63403
B S & K # 19	2550	165	
B S & K # 19 Amended	9359	986-987	63405
B S & K # 21	2550	167	
B S & K # 21 Amended	9359	988-989	63407
B S & K # 23	2550	169	
B S & K # 23 Amended	9359	990-991	63409
B S & K # 27	3856	130	
B S & K # 27 Amended	9359	994-995	63414
B S & K # 28	3891	497	
B S & K # 28 Amended	9359	996-997	63414

RECEIVED  
 BUREAU OF  
 LAND MANAGEMENT  
 ARIZONA  
 STATE OFFICE  
 PHOENIX, ARIZONA  
 2003 AUG 27 A 11: 26

NAME OF CLAIM	RECORDING DATA		BLM SERIAL NUMBER
	BOOK or DOCKET	PAGE	
			A MC
B S & K # 32	3891	502	63420
B S & K # 33	3891	503	63421
B S & K # 34	3891	504	63422
B S & K # 35	3891	505	63423
B S & K # 36	3891	506	63424
B S & K # 37	3891	507	63425
B S & K # 38	3891	508	63426
B S & K # 39	3891	509	63427
B S & K # 40	3891	510	63428
B S & K # 41	3891	511	63429
B S & K # 42	3891	512	
B S & K # 42 Amended	9359	998-999	63430
B S & K # 43	3891	513	
B S & K # 43 Amended	9359	1000-1001	63431
B S & K # 44	3891	514	63432
B S & K # 44 Amended	9359	1002-1003	63432
B S & K # 45	3891	515	63433
B S & K # 45 Amended	9359	1004-1005	
B S & K # 46	3891	516	
B S & K # 46 Amended	9359	1006-1007	63434
Vulcan NO. 39	3909	204	
Vulcan NO. 39 Amended	9359	1008-1009	63461
Vulcan NO. 55	3909	212	
Vulcan NO. 55 Amended	9359	1010-1011	63477
Vulcan NO. 56	3909	213	
Vulcan No. 56 Amended	9359	1012-1013	63478
Vulcan NO. 57	3909	201	63479
Vulcan NO. 60	3909	200	63480
Jackie 21	8914	1983-1985	309107
Jackie 22	8914	1986-1988	309108
Jackie 23	8914	1989-1991	
Jackie 23 Amended	9359	1014-1015	309109
Jackie 24	8914	1992-1994	
Jackie 24 Amended	9359	1016-1017	390110 - 309110
Jackie 25	8914	1995-1997	309111
Jackie 26	8914	1998-2000	309112
Jackie 27A			
Relocated	9929	920-923	331534
B S & K 26A			333856
KA - 1	11343	1256	353857
KA - 2	11343	1258	353858
KA - 3	11343	1260	353859
KA - 4	11343	1262	353860
KA - 5	11343	1264	353861
KA - 6	11343	1266	353862
KA - 7	11343	1268	353863
KA - 8	11343	1270	353864
KA - 9	11343	1272	353865
KA - 10	11343	1274	353866
KA - 11	11343	1276	353867

*corrected to:*

2003 AUG 27 A 11:26

RECEIVED  
BUREAU OF  
LAND MANAGEMENT

6/27/03

NAME OF CLAIM	RECORDING DATA		BLM SERIAL NUMBER
	BOOK or DOCKET	PAGE	
KA - 12	11343	1278	353868
KA - 13	11343	1280	353869
KA - 14	11343	1282	353870
KA - 15	11343	1284	353871
KA - 16	11343	1286	353872
KA - 17	11343	1288	353873
KA - 18	11343	1290	353874
KA - 45	11343	1292	353875
KA - 46	11343	1294	353876
KA - 47	11343	1296	353877
KA - 48	11343	1298	353878
KA - 49	11343	1300	353879
KA - 50	11343	1302	353880
KA - 51	11343	1304	353881
KA - 52	11343	1306	353882
KA - 53	11343	1308	353883
KA - 54	11343	1310	353884
KA - 55	11343	1312	353885
KA - 56	11343	1314	353886
KA - 57	11343	1316	353887
KA - 58	11343	1318	353888
KA - 59	11343	1320	353889
KA - 60	11343	1322	353890
KA - 61	11343	1324	353891
KA - 62	11343	1326	353892
KA - 81	11343	1328	353893
KA - 82	11343	1330	353894
KA - 83	11343	1332	353895
KA - 84	11343	1334	353896
KA - 85	11343	1336	353897
KA - 86	11343	1338	353898
KA - 87	11343	1340	353899
KA - 88	11343	1342	353900
KA - 89	11343	1344	353901
KA - 90	11343	1346	353902
KA - 91	11343	1348	353903
KA - 92	11343	1350	353904
KA - 93	11343	1352	353905
KA - 94	11343	1354	353906
KA - 95	11343	1356	353907
KA - 96	11343	1358	353908
KA - 97	11343	1360	353909
KA - 98	11343	1362	353910
KA - 147	11343	1364	353911
KA - 148	11343	1366	353912
KA - 149	11343	1368	353913
KA - 150	11343	1370	353914
KA - 151	11343	1372	353915
KA - 152	11343	1374	353916

RECEIVED  
 BUREAU OF  
 LAND MANAGEMENT  
 2003 AUG 27 A 11:26

409

<u>NAME OF CLAIM</u>	<u>RECORDING DATA</u>		<u>BLM SERIAL NUMBER</u>
	<u>BOOK or DOCKET</u>	<u>PAGE</u>	
			<u>A MC</u>
KA - 153	11343	1376	353917
KA - 154	11343	1378	353918
KA - 155	11343	1380	353919
KA - 156	11343	1382	353920
KA - 157	11343	1384	353921
KA - 158	11343	1386	353922
KA - 159	11343	1388	353923
KA - 160	11343	1390	353924
KA - 161	11343	1392	353925
KA - 162	11343	1394	353926
KA - 163	11343	1396	353927
KA - 164	11343	1398	353928

All claims are located in Sections 36, T11S, R07E; Sections 19, 20, 21, 27, 30, 31, and 34, T11S, R08E; Section 6, T12S, R08E; and Section 7, T12S, R09E, G&SRB&M.

240 claims @ \$100.00 per claim = \$24,000.00

RECEIVED  
 BUREAU OF  
 LAND MANAGEMENT  
 2003 AUG 27 A 11: 26  
 ARIZONA  
 STATE OFFICE  
 PHOENIX, ARIZONA

201

UNITED STATES DEPARTMENT OF THE INTERIOR  
BUREAU OF LAND MANAGEMENT  
ARIZONA STATE OFFICE

Memorandum

To: Case File AMC 309087  
From: Tony Smith, Program Analyst  
Subject: Documentation of Telephone Conversation

Name of Person contacted: Voice mail of David Duncan

Telephone Number of Person Contacted: (520) 682-2420

Date of Contact: 09/15/2003

Summary: Contacted Silver Bell Mining, to the voice mail of David Duncan. I left a message that AMC 390110 was corrected to AMC 309110 "Jackie 24". If this is not correct, please contact Tony Smith at 602-417-9355. I sent a corrected copy to Silver Bell Mining to the attention of David Duncan. A copy of this statement will be placed in the lead file AMC 309087.

000563-000553

SILVER BELL MINING, L.L.C.

SILVER BELL MINING LLC  
1150 NORTH 7TH AVENUE  
TUCSON, AZ 85705

Page  
Check Number: 0000003826  
Check Date: 08/21/2003  
Batch Number: 4A5000071

BUREAU OF LAND MANAGEM  
MINING CLAIMS SECTION  
222 N CENTRAL AVE  
PHOENIX, AZ 85004-2203

Invoice Number	PO Number	Control	Invoice Amount	Discount	Deduction	Inv
MAINTENANCE FEE03		0030818061	24000.00			

Vendor No. 401773 Totals

24000.00

STATE OFFICE  
PHOENIX, ARIZONA

**United States Department of the Interior**  
**Bureau of Land Management**  
 BUSINESS & SUPPORT SVCS DIV  
 222 N CENTRAL AVE  
 PHOENIX, AZ 85004 -2203  
 Phone: (602) 417-9200

Receipt	
No:	741291

<b>Transaction #:</b> 770846
<b>Date of Transaction:</b> 08/28/2003
<b>CUSTOMER:</b> SILVER BELL MINING, LLC 25000 W. AVRA VALLEY ROAD MARANA, AZ 85653

LINE #	QTY	DESCRIPTION	REMARKS	UNIT PRICE	TOTAL
1	1.00	LOCATABLE MINERALS / MINING CLAIMS-NOT NEW-UNADJUD, ONE AUTH NO. ONLY / MINING CLAIM MONEY RECEIVED (455) <b>CASES: AMC48521/\$24000.00</b>	MAIN 2004 (240)	- n/a -	24000.00
<b>TOTAL:</b>					<b>\$24,000.00</b>

PAYMENT INFORMATION			
1	AMOUNT:	\$24,000.00	POSTMARKED: 08/25/2003
	TYPE:	CHECK	RECEIVED: 08/27/2003
	CHECK NO:	000003826	
	NAME:	SILVER BELL MINING LLC 25000 W. AVRA VALLEY ROAD MARANA AZ 85653	

REMARKS

This receipt was generated by the automated BLM Collections and Billing System and is a paper representation of a portion of the official electronic record contained therein.



Receipt No. 541709

LEAD FILE #'S AMC 48521, 63496

Trans No. 506271

3091087, 331534, 333856  
353857

AMC Number	Code	Amount
48521-48525	482	500
48538-48538		2100
48561-48567		700
48593-48601		900
48603-48608		6000
48616		100
48619-48644		2600
48647		100
63340-63371		3200
63372-63378		700
63380-63398		1900
63403		100
63405		100
63407		100
63409		100
63414-63415		200
TOTAL:	482	\$4,000

AMC Number	Code	Amount
63420-63434	482	1500
63461		100
63477-63480		400
309107-309112		6000
331534		100
333856-353867		1200
353868-353916		4900
353917-353928		1200
TOTAL:	482	\$10,000

Date of Doc 8/15/02  
 Date of Rec't 8/16/02  
 Amount Rec'd 24,000.00  
 Amount Earned 24,000.00

Date Entered: 9/25/02 JK  
 Date Verified: 10/22/02 AB  
 Sent to Accts: " "  
 Date Earned: \_\_\_\_\_

- 480 POL
- 481 NOI
- 482 MAINT
- 396 TRANS
- 635 AMEND

NOTES:



*Silver Bell Mining, L.L.C.*

August 15, 2002

BUREAU OF LAND MANAGEMENT  
Arizona State Office  
222 North Central Avenue  
Phoenix, Arizona 85004-2203

Attention: Mining Claims Unit

Dear Sir:

Silver Bell  
Evidence of Payment  
Annual Maintenance Fee Fiscal Year 2003

RECEIVED  
BLM, AZ STATE OFFICE  
2002 AUG 15 P 4: 16  
PHOENIX, ARIZONA

The annual maintenance fee of \$100.00 for each mining claim and mill site, as required under Public Law 103-66 of August 10, 1993, 107 stat. 312 for fiscal year 2003, was hand delivered to the State Office of the BLM in the form of a check in the amount of \$24,000 for the claims/sites listed in Exhibit A.

Owner: Silver Bell Mining, L.L.C.  
25,000 W. Avra Valley Rd.  
Marana, AZ 85643

If applicable, please return the proof of payment receipt to the address below.

ASARCO Incorporated  
P. O. Box 111  
Sahuarita, AZ 85629

Sincerely,

D. J. Duncan  
General Manager

DJD  
Enclosures

9/25/02  
**ENTERED INTO COMPUTER**

240  
2/2/02

EXHIBIT A  
 TO AFFIDAVIT OF PERFORMANCE  
 OF LABOR  
 FOR YEAR ENDING SEPTEMBER 1, 2003  
 BY PAYMENT OF MAINTENANCE FEES

The following contiguous group of unpatented lode mining claims are situated in the Silver Bell Mining District, Pima County, Arizona. The Location Notices of which are of record in the office of the Recorder of Pima County, Arizona, and the Bureau of Land Management serial numbers are filed in Phoenix, Arizona.

<u>NAME OF CLAIM</u>	<u>RECORDING DATA</u>		<u>BLM SERIAL NUMBER</u> <u>A MC</u>
	<u>BOOK or DOCKET</u>	<u>PAGE</u>	
May No. 1	355	211	48521'
May No. 2	352	300	48522'
May No. 3	352	301	48523'
May No. 4	352	302	48524'
May No. 5	352	303	48525'
May 22	2235	479	48538'
May 23	2235	480	48539
May 24	2235	481	48540
May 25	2235	482	48541
May 26	2844	622	48542
May 27	2844	623	48543
May 28	2844	624	48544
May 29	2844	625	48545
May 30	2844	626	48546
May 31	2844	627	48547
May 32	2844	628	48548
May 33	2844	629	48549'
May 34	2844	630	48550
May 35	2844	631	48551
May 36	2844	632	48552
May 37	2844	633	48553
May 38	2844	634	48554
May 39	2844	635	48555
May 40	2844	636	48556
May 41	2844	637	48557
May 42	2844	638	48558'
May 48	2740	137	48561
May 49	2740	138	48562
May 50	2740	139	48563
May 51	2740	140	48564
May 59	2930	572	48564
Relocated	5917	638	48565
May 60	2981	798	48565
Amended	3016	480	48566
May 61	2981	799	48567'
May 91	4326	942	48593
May 92	4326	943	48594
May 93	4326	944	48595
May 94	4326	945	48596

RECEIVED  
 PIMA COUNTY STATE OFFICE  
 2002 AUG 15 P 4: 16

NAME OF CLAIM	RECORDING DATA		BLM SERIAL NUMBER
	BOOK or DOCKET	PAGE	
May 95	4326	946	48597
May 96	4326	947	48598
May 97	4326	948	48599
May 98	4326	949	48600
May 99	4326	950	48601
El Tiro 2	1756	176	-
El Tiro 2 Amended	9359	964-965	48603
El Tiro 3	1756	177	-
El Tiro 3 Amended	9359	966-967	48604
El Tiro 4	1756	178	48605
El Tiro 5	1756	179	48606
El Tiro 6	1756	180	48607
El Tiro 7	1756	181	48608
El Tiro 16	4002	571	
El Tiro 16 Amended	9359	968-969	48616
El Tiro 19	4228	2	48619
El Tiro 20	4228	3	48620
El Tiro 21	4228	4	48621
El Tiro 22	4228	5	48622
El Tiro 23	4228	6	48623
El Tiro 24	4228	7	48624
El Tiro 25	4228	8	48625
El Tiro 26	4228	9	48626
El Tiro 27	4228	10	48627
El Tiro 28	4228	11	48628
El Tiro 29	4228	12	48629
El Tiro 30	4228	13	48630
El Tiro 31	4228	14	48631
El Tiro 32	4228	15	48632
El Tiro 33	4228	16	48633
El Tiro 34	4228	17	48634
El Tiro 35	4228	18	48635
El Tiro 36	4228	19	48636
El Tiro 37	4228	20	48637
El Tiro 38	4228	21	48638
El Tiro 39	4228	22	48639
El Tiro 40	4228	23	48640
El Tiro 41	4228	24	48641
El Tiro 42	4228	25	48642
El Tiro 43	4228	26	
El Tiro 43 Amended	9359	970-971	48643
El Tiro 44	4228	27	
El Tiro 44 Amended	9359	972-973	48644

RECEIVED  
 BUREAU OF LAND MANAGEMENT  
 U.S. DEPARTMENT OF THE INTERIOR  
 PHOENIX, ARIZONA  
 JUN 15 15 P 4 16

38

NAME OF CLAIM	RECORDING DATA		BLM SERIAL NUMBER
	BOOK or DOCKET	PAGE	
			<u>A MC</u>
El Tiro 47	4228	30	
El Tiro 47 Amended	9359	974-975	48647
Ironwood No. 5	1461	214	-
Amended	1510	516	
Ironwood No. 5 Amended	9359	976-977	63340
Ironwood No. 6	1461	215	
Ironwood No. 6 Amended	9359	978-979	63341
Ironwood No. 7	1461	216	
Ironwood No. 7 Amended	9359	980-981	63342
Ironwood No. 8	1461	217	
Ironwood No. 8 Amended	9359	982-983	66343
Ironwood No. 9	1461	218	63344
Ironwood No. 10	1461	219	63345
Ironwood No. 11	1461	220	63346
Ironwood No. 12	1461	221	63347
Ironwood No. 13	1461	222	63348
Ironwood No. 14	1461	223	63349
Ironwood No. 15	1461	224	-
Amended	1512	374	63350
Ironwood No. 16	1461	225	-
Amended	1510	519	63351
Ironwood No. 17	1461	226	63352
Ironwood No. 18	1461	227	63353
Ironwood No. 19	1461	228	63354
Ironwood No. 20	1461	229	63355
Ironwood No. 21	1461	230	-
Amended	1510	520	63356
Ironwood No. 22	1461	231	63357
Ironwood No. 23	1461	232	63358
Ironwood No. 24	1461	233	63359
Ironwood No. 25	1461	234	63360
Ironwood No. 26	1461	235	63361
Ironwood No. 27	1461	236	63362
Ironwood No. 28	1461	237	63363
Ironwood No. 29	1461	238	63364
Ironwood No. 30	1461	239	63365
Ironwood No. 31	1461	240	63366
Ironwood No. 32	1461	241	63367
Ironwood No. 33	1461	242	63368
Ironwood No. 34	1461	243	63369
Ironwood No. 35	1461	244	63370
Ironwood No. 36	1465	263	-
Amended	1510	517	63371

RECEIVED  
BLM FIELD OFFICE  
TULSA, OKLAHOMA

2002 AUG 15 P 4: 16

RECEIVED  
BLM FIELD OFFICE  
TULSA, OKLAHOMA

30

NAME OF CLAIM	RECORDING DATA		BLM SERIAL NUMBER
	BOOK or DOCKET	PAGE	
			A MC
Ironwood No. 37	1465	264	63372
Ironwood No. 38	1465	265	-
Amended	1510	518	63373
Ironwood No. 39	1465	266	63374
Ironwood No. 40	1465	267	63375
Ironwood No. 41	1465	268	63376
Ironwood No. 42	1465	269	63377
Ironwood No. 43	1465	270	63378
Ironwood No. 45	1465	272	63380
Ironwood No. 46	1465	273	63381
Ironwood No. 47	1465	274	63382
Ironwood No. 48	1465	275	63383
Ironwood No. 49	1465	276	63384
Ironwood No. 50	1465	277	63385
Ironwood No. 51	1465	278	63386
Ironwood No. 52	1465	279	63387
Ironwood No. 53	1465	280	63388
Ironwood No. 54	1465	281	63389
Ironwood No. 55	1465	282	63390
Ironwood No. 56	1465	283	63391
Ironwood No. 57	1465	284	63392
Ironwood No. 58	1465	285	63393
Ironwood No. 59	1465	286	63394
Ironwood No. 60	1465	287	63395
Ironwood No. 61	1465	288	63396
Ironwood No. 62	1465	289	63397
Ironwood No. 63	1465	290	63398
B S & K # 17	2550	163	
B S & K # 17 Amended	9359	984-985	63403
B S & K # 19	2550	165	
B S & K # 19 Amended	9359	986-987	63405
B S & K # 21	2550	167	
B S & K # 21 Amended	9359	988-989	63407
B S & K # 23	2550	169	
B S & K # 23 Amended	9359	990-991	63409
B S & K # 27	3856	130	
B S & K # 27 Amended	9359	994-995	63414
B S & K # 28	3891	497	
B S & K # 28 Amended	9359	996-997	63415

RECEIVED  
 DEPT. OF LAND AND WATER  
 STATE OFFICE  
 PHOENIX, ARIZONA  
 2007 AUG 15 P 4: 16

32

NAME OF CLAIM	RECORDING DATA		BLM SERIAL NUMBER
	BOOK or DOCKET	PAGE	
			A MC
B S & K # 32	3891	502	63420
B S & K # 33	3891	503	63421
B S & K # 34	3891	504	63422
B S & K # 35	3891	505	63423
B S & K # 36	3891	506	63424
B S & K # 37	3891	507	63425
B S & K # 38	3891	508	63426
B S & K # 39	3891	509	63427
B S & K # 40	3891	510	63428
B S & K # 41	3891	511	63429
B S & K # 42	3891	512	
B S & K # 42 Amended	9359	998-999	63430
B S & K # 43	3891	513	
B S & K # 43 Amended	9359	1000-1001	63431
B S & K # 44	3891	514	63432
B S & K # 44 Amended	9359	1002-1003	63432
B S & K # 45	3891	515	63433
B S & K # 45 Amended	9359	1004-1005	
B S & K # 46	3891	516	
B S & K # 46 Amended	9359	1006-1007	63434
Vulcan NO. 39	3909	204	
Vulcan NO. 39 Amended	9359	1008-1009	63461
Vulcan NO. 55	3909	212	
Vulcan NO. 55 Amended	9359	1010-1011	63477
Vulcan NO. 56	3909	213	
Vulcan No. 56 Amended	9359	1012-1013	63478
Vulcan NO. 57	3909	201	63479
Vulcan NO. 60	3909	200	63480
Jackie 21	8914	1983-1985	309107
Jackie 22	8914	1986-1988	309108
Jackie 23	8914	1989-1991	
Jackie 23 Amended	9359	1014-1015	309109
Jackie 24	8914	1992-1994	
Jackie 24 Amended	9359	1016-1017	390110
Jackie 25	8914	1995-1997	309111
Jackie 26	8914	1998-2000	309112
Jackie 27A			
Relocated	9929	920-923	331534
B S & K 26A			333856
KA - 1	11343	1256	353857
KA - 2	11343	1258	353858
KA - 3	11343	1260	353859
KA - 4	11343	1262	353860
KA - 5	11343	1264	353861
KA - 6	11343	1266	353862
KA - 7	11343	1268	353863
KA - 8	11343	1270	353864
KA - 9	11343	1272	353865
KA - 10	11343	1274	353866
KA - 11	11343	1276	353867

*written twice*

2007 AUG 15 P 4:16  
 RECEIVED  
 BLM STATE OFFICE

40

NAME OF CLAIM	RECORDING DATA		BLM SERIAL NUMBER
	BOOK or DOCKET	PAGE	
KA - 12	11343	1278	353868
KA - 13	11343	1280	353869
KA - 14	11343	1282	353870
KA - 15	11343	1284	353871
KA - 16	11343	1286	353872
KA - 17	11343	1288	353873
KA - 18	11343	1290	353874
KA - 45	11343	1292	353875
KA - 46	11343	1294	353876
KA - 47	11343	1296	353877
KA - 48	11343	1298	353878
KA - 49	11343	1300	353879
KA - 50	11343	1302	353880
KA - 51	11343	1304	353881
KA - 52	11343	1306	353882
KA - 53	11343	1308	353883
KA - 54	11343	1310	353884
KA - 55	11343	1312	353885
KA - 56	11343	1314	353886
KA - 57	11343	1316	353887
KA - 58	11343	1318	353888
KA - 59	11343	1320	353889
KA - 60	11343	1322	353890
KA - 61	11343	1324	353891
KA - 62	11343	1326	353892
KA - 81	11343	1328	353893
KA - 82	11343	1330	353894
KA - 83	11343	1332	353895
KA - 84	11343	1334	353896
KA - 85	11343	1336	353897
KA - 86	11343	1338	353898
KA - 87	11343	1340	353899
KA - 88	11343	1342	353900
KA - 89	11343	1344	353901
KA - 90	11343	1346	353902
KA - 91	11343	1348	353903
KA - 92	11343	1350	353904
KA - 93	11343	1352	353905
KA - 94	11343	1354	353906
KA - 95	11343	1356	353907
KA - 96	11343	1358	353908
KA - 97	11343	1360	353909
KA - 98	11343	1362	353910
KA - 147	11343	1364	353911
KA - 148	11343	1366	353912
KA - 149	11343	1368	353913
KA - 150	11343	1370	353914
KA - 151	11343	1372	353915
KA - 152	11343	1374	353916

A MC

RECEIVED  
 BUREAU OF STATE OFFICE  
 4002 AUG 15 P 4: 17

49



<u>NAME OF CLAIM</u>	<u>RECORDING DATA</u>		<u>BLM SERIAL NUMBER</u>
	<u>BOOK or DOCKET</u>	<u>PAGE</u>	
KA - 153	11343	1376	353917
KA - 154	11343	1378	353918
KA - 155	11343	1380	353919
KA - 156	11343	1382	353920
KA - 157	11343	1384	353921
KA - 158	11343	1386	353922
KA - 159	11343	1388	353923
KA - 160	11343	1390	353924
KA - 161	11343	1392	353925
KA - 162	11343	1394	353926
KA - 163	11343	1396	353927
KA - 164	11343	1398	353928

All claims are located in Sections 36, T11S, R07E; Sections 19, 20, 21, 27, 30, 31, and 34, T11S, R08E; Section 6, T12S, R08E; and Section 7, T12S, R09E, G&SRB&M.

240 claims @ \$100.00 per claim = \$24,000.00

PI. SIX. ARIZONA

2002 AUG 15 P 4: 17

RECEIVED  
BLM STATE OFFICE

12

**United States Department of the Interior**  
**Bureau of Land Management**  
 BUSINESS & SUPPORT SVCS DIV  
 222 N CENTRAL AVE  
 PHOENIX, AZ 85004 -2203  
 Phone: (602) 417-9200

Receipt	
No:	541709

Transaction #: 566271

Date of Transaction: 08/16/2002

CUSTOMER:	ASARCO INC 25000 W AVRA VALLEY MARANA, AZ 85653
-----------	---

LINE #	QTY	DESCRIPTION	REMARKS	UNIT PRICE	TOTAL
1	1.00	LOCATABLE MINERALS / MINING CLAIMS-NOT NEW-UNADJUD, ONE AUTH NO. ONLY / MINING CLAIM MONEY RECEIVED (455) <b>CASES: AMC48521/\$24000.00</b>	MAINT 2003 (240)	- n/a -	24000.00
<b>TOTAL:</b>					<b>\$24,000.00</b>

PAYMENT INFORMATION					
1	AMOUNT:	\$24,000.00	POSTMARKED:	N/A	
	TYPE:	CHECK	RECEIVED:	08/16/2002	
	CHECK NO:	114921			
	NAME:	ASARCO INC 25000 W AVRA VALLEY MARANA AZ 85653			

REMARKS

This receipt was generated by the automated BLM Collections and Billing System and is a paper representation of a portion of the official electronic record contained therein.

Receipt No. 367081  
 Trans No. 385715

LEAD FILE #'S  
48521 , 353857  
63296 , 333856  
309087 , 331534

AMC Number	Code	Amount
48521-48525	482	500-
48538-48558		2100-
48561-48567		700-
48593-48601		900-
48603-48608		600-
48616		100-
48619-48644		2600-
48647		100-
63340-63378		3900-
63380-63398		1900-
63403		100-
63405		100-
63407		100-
63409		100-
63414-63415		200-
63420-63434		1500-
<b>TOTAL:</b>		\$

AMC Number	Code	Amount
63461	482	100-
63477-63480		400-
309107-309112		600-
331534		100-
<del>333856-333928</del>		<del>7300-</del>
333856		100-
353857-353928		7200-
		24,000-
<b>TOTAL:</b>		\$

Date of Doc 8/28/01  
 Date of Rec't \_\_\_\_\_  
 Amount Rec'd 24,000-  
 Amount Earned \_\_\_\_\_

Date Entered: 2/11/10/25/01  
 Date Verified: \_\_\_\_\_  
 Sent to Accts: 10/25/07  
 Date Earned: \_\_\_\_\_

- 480 POL
- 481 NOI
- 482 MAINT
- 396 TRANS
- 635 AMEND

NOTES:

SB - 10.4  
214

# Silver Bell Mining, L.L.C.

August 23, 2001

**CERTIFIED MAIL**  
**RETURN RECEIPT REQUESTED**

BUREAU OF LAND MANAGEMENT  
Arizona State Office  
222 North Central Avenue  
Phoenix, Arizona 85004-2203

Attention: Mining Claims Unit

Dear Sir:


Silver Bell  
Evidence of Payment  
Annual Maintenance Fee Fiscal Year 2002

The annual maintenance fee of \$100.00 for each mining claim and mill site, as required under Public Law 103-66 of August 10, 1993, 107 stat. 312 for the fiscal year 2001, was mailed to the State Office of the BLM in the form of a check in the amount of \$24,000 for the claims / sites listed in Exhibit A.

Owner:                   Attn: Mr. John D. Low  
                              ASARCO Incorporated  
                              P.O. Box 111  
                              Sahuarita, AZ 85629

Please return the proof of payment receipt to the above address.

Sincerely,

  
John D. Low

JDL  
Enclosures

**ENTERED INTO COMPUTER**

*DM 10/25/01*

EXHIBIT A  
 TO AFFIDAVIT OF PERFORMANCE  
 OF LABOR  
 FOR YEAR ENDING SEPTEMBER 1, 2002  
 BY PAYMENT OF MAINTENANCE FEES

The following contiguous group of unpatented lode mining claims are situated in the Silver Bell Mining District, Pima County, Arizona. The Location Notices of which are of record in the office of the Recorder of Pima County, Arizona, and the Bureau of Land Management serial numbers are filed in Phoenix, Arizona.

<u>NAME OF CLAIM</u>	<u>RECORDING DATA</u>		<u>BLM SERIAL NUMBER</u>
	<u>BOOK or DOCKET</u>	<u>PAGE</u>	
May No. 1	355	211	48521
May No. 2	352	300	48522
May No. 3	352	301	48523
May No. 4	352	302	48524
May No. 5	352	303	48525
May 22	2235	479	48538
May 23	2235	480	48539
May 24	2235	481	48540
May 25	2235	482	48541
May 26	2844	622	48542
May 27	2844	623	48543
May 28	2844	624	48544
May 29	2844	625	48545
May 30	2844	626	48546
May 31	2844	627	48547
May 32	2844	628	48548
May 33	2844	629	48549
May 34	2844	630	48550
May 35	2844	631	48551
May 36	2844	632	48552
May 37	2844	633	48553
May 38	2844	634	48554
May 39	2844	635	48555
May 40	2844	636	48556
May 41	2844	637	48557
May 42	2844	638	48558
May 48	2740	137	48561
May 49	2740	138	48562
May 50	2740	139	48563
May 51	2740	140	48564
May 59	2930	572	-
Relocated	5917	638	48565
May 60	2981	798	-
Amended	3016	480	48566
May 61	2981	799	48567
May 91	4326	942	48593
May 92	4326	943	48594
May 93	4326	944	48595
May 94	4326	945	48596

ENTERED INTO COMPUTER

*DM 10/25/01*

<u>NAME OF CLAIM</u>	<u>RECORDING DATA</u>		<u>BLM SERIAL NUMBER</u>
	<u>BOOK or DOCKET</u>	<u>PAGE</u>	
			<u>A MC</u>
May 95	4326	946	48597
May 96	4326	947	48598
May 97	4326	948	48599
May 98	4326	949	48600
May 99	4326	950	48601
El Tiro 2	1756	176	-
El Tiro 2 Amended	9359	964-965	48603
El Tiro 3	1756	177	-
El Tiro 3 Amended	9359	966-967	48604
El Tiro 4	1756	178	48605
El Tiro 5	1756	179	48606
El Tiro 6	1756	180	48607
El Tiro 7	1756	181	48608
El Tiro 16	4002	571	-
El Tiro 16 Amended	9359	968-969	48616
El Tiro 19	4228	2	48619
El Tiro 20	4228	3	48620
El Tiro 21	4228	4	48621
El Tiro 22	4228	5	48622
El Tiro 23	4228	6	48623
El Tiro 24	4228	7	48624
El Tiro 25	4228	8	48625
El Tiro 26	4228	9	48626
El Tiro 27	4228	10	48627
El Tiro 28	4228	11	48628
El Tiro 29	4228	12	48629
El Tiro 30	4228	13	48630
El Tiro 31	4228	14	48631
El Tiro 32	4228	15	48632
El Tiro 33	4228	16	48633
El Tiro 34	4228	17	48634
El Tiro 35	4228	18	48635
El Tiro 36	4228	19	48636
El Tiro 37	4228	20	48637
El Tiro 38	4228	21	48638
El Tiro 39	4228	22	48639
El Tiro 40	4228	23	48640
El Tiro 41	4228	24	48641
El Tiro 42	4228	25	48642
El Tiro 43	4228	26	-
El Tiro 43 Amended	9359	970-971	48643
El Tiro 44	4228	27	-
El Tiro 44 Amended	9359	972-973	48644

SEARCHED INDEXED  
SERIALIZED FILED

2001 MAR 28 A 9 18

MEMPHIS TENN

**ENTERED INTO COMPUTER**

NAME OF CLAIM	RECORDING DATA		BLM SERIAL NUMBER A MC
	BOOK or DOCKET	PAGE	
El Tiro 47	4228	30	
El Tiro 47 Amended	9359	974-975	48647
Ironwood No. 5	1461	214	-
Amended	1510	516	
Ironwood No. 5 Amended	9359	976-977	63340
Ironwood No. 6	1461	215	
Ironwood No. 6 Amended	9359	978-979	63341
Ironwood No. 7	1461	216	
Ironwood No. 7 Amended	9359	980-981	63342
Ironwood No. 8	1461	217	
Ironwood No. 8 Amended	9359	982-983	66343
Ironwood No. 9	1461	218	63344
Ironwood No. 10	1461	219	63345
Ironwood No. 11	1461	220	63346
Ironwood No. 12	1461	221	63347
Ironwood No. 13	1461	222	63348
Ironwood No. 14	1461	223	63349
Ironwood No. 15	1461	224	-
Amended	1512	374	63350
Ironwood No. 16	1461	225	-
Amended	1510	519	63351
Ironwood No. 17	1461	226	63352
Ironwood No. 18	1461	227	63353
Ironwood No. 19	1461	228	63354
Ironwood No. 20	1461	229	63355
Ironwood No. 21	1461	230	-
Amended	1510	520	63356
Ironwood No. 22	1461	231	63357
Ironwood No. 23	1461	232	63358
Ironwood No. 24	1461	233	63359
Ironwood No. 25	1461	234	63360
Ironwood No. 26	1461	235	63361
Ironwood No. 27	1461	236	63362
Ironwood No. 28	1461	237	63363
Ironwood No. 29	1461	238	63364
Ironwood No. 30	1461	239	63365
Ironwood No. 31	1461	240	63366
Ironwood No. 32	1461	241	63367
Ironwood No. 33	1461	242	63368
Ironwood No. 34	1461	243	63369
Ironwood No. 35	1461	244	63370
Ironwood No. 36	1465	263	-
Amended	1510	517	63371

2001 AUG 28 9 18

INFORMATION SERVICE

ENTERED INTO COMPUTER

NAME OF CLAIM	RECORDING DATA		BLM SERIAL NUMBER A MC
	BOOK OF DOCKET	PAGE	
Ironwood No. 37	1465	264	63372
Ironwood No. 38	1465	265	-
Amended	1510	518	63373
Ironwood No. 39	1465	266	63374
Ironwood No. 40	1465	267	63375
Ironwood No. 41	1465	268	63376
Ironwood No. 42	1465	269	63377
Ironwood No. 43	1465	270	63378
Ironwood No. 45	1465	272	63380
Ironwood No. 46	1465	273	63381
Ironwood No. 47	1465	274	63382
Ironwood No. 48	1465	275	63383
Ironwood No. 49	1465	276	63384
Ironwood No. 50	1465	277	63385
Ironwood No. 51	1465	278	63386
Ironwood No. 52	1465	279	63387
Ironwood No. 53	1465	280	63388
Ironwood No. 54	1465	281	63389
Ironwood No. 55	1465	282	63390
Ironwood No. 56	1465	283	63391
Ironwood No. 57	1465	284	63392
Ironwood No. 58	1465	285	63393
Ironwood No. 59	1465	286	63394
Ironwood No. 60	1465	287	63395
Ironwood No. 61	1465	288	63396
Ironwood No. 62	1465	289	63397
Ironwood No. 63	1465	290	63398
B S & K # 17	2550	163	
B S & K # 17 Amended	9359	984-985	63403
B S & K # 19	2550	165	
B S & K # 19 Amended	9359	986-987	63405
B S & K # 21	2550	167	
B S & K # 21 Amended	9359	988-989	63407
B S & K # 23	2550	169	
B S & K # 23 Amended	9359	990-991	63409
B S & K # 27	3856	130	
B S & K # 27 Amended	9359	994-995	63414
B S & K # 28	3891	497	
B S & K # 28 Amended	9359	996-997	63415

2001 AUG 28 9:18

MEMORANDUM

ENTERED INTO COMPUTER



NAME OF CLAIM	RECORDING DATA		BLM SERIAL NUMBER
	BOOK or DOCKET	PAGE	
B S & K # 32	3891	502	63420
B S & K # 33	3891	503	63421
B S & K # 34	3891	504	63422
B S & K # 35	3891	505	63423
B S & K # 36	3891	506	63424
B S & K # 37	3891	507	63425
B S & K # 38	3891	508	63426
B S & K # 39	3891	509	63427
B S & K # 40	3891	510	63428
B S & K # 41	3891	511	63429
B S & K # 42	3891	512	
B S & K # 42 Amended	9359	998-999	63430
B S & K # 43	3891	513	
B S & K # 43 Amended	9359	1000-1001	63431
B S & K # 44	3891	514	63432
B S & K # 44 Amended	9359	1002-1003	63432
B S & K # 45	3891	515	63433
B S & K # 45 Amended	9359	1004-1005	
B S & K # 46	3891	516	
B S & K # 46 Amended	9359	1006-1007	63434
Vulcan NO. 39	3909	204	
Vulcan NO. 39 Amended	9359	1008-1009	63461
Vulcan NO. 55	3909	212	
Vulcan NO. 55 Amended	9359	1010-1011	63477
Vulcan NO. 56	3909	213	
Vulcan No. 56 Amended	9359	1012-1013	63478
Vulcan NO. 57	3909	201	63479
Vulcan NO. 60	3909	200	63480
Jackie 21	8914	1983-1985	309107
Jackie 22	8914	1986-1988	309108
Jackie 23	8914	1989-1991	
Jackie 23 Amended	9359	1014-1015	309109
Jackie 24	8914	1992-1994	
Jackie 24 Amended	9359	1016-1017	390110
Jackie 25	8914	1995-1997	309111
Jackie 26	8914	1998-2000	309112
Jackie 27A			
Relocated	9929	920-923	331534
B S & K 26A			333856
KA - 1	11343	1256	353857
KA - 2	11343	1258	353858
KA - 3	11343	1260	353859
KA - 4	11343	1262	353860
KA - 5	11343	1264	353861
KA - 6	11343	1266	353862
KA - 7	11343	1268	353863
KA - 8	11343	1270	353864
KA - 9	11343	1272	353865
KA - 10	11343	1274	353866
KA - 11	11343	1276	353867

2001 AUG 28 A 9 18  
 LAND OFFICE  
 BUREAU OF LAND MANAGEMENT

39

ENTERED INTO COMPUTER

<u>NAME OF CLAIM</u>	<u>RECORDING DATA</u>		<u>BLM SERIAL NUMBER</u>
	<u>BOOK or DOCKET</u>	<u>PAGE</u>	
KA - 12	11343	1278	353868
KA - 13	11343	1280	353869
KA - 14	11343	1282	353870
KA - 15	11343	1284	353871
KA - 16	11343	1286	353872
KA - 17	11343	1288	353873
KA - 18	11343	1290	353874
KA - 45	11343	1292	353875
KA - 46	11343	1294	353876
KA - 47	11343	1296	353877
KA - 48	11343	1298	353878
KA - 49	11343	1300	353879
KA - 50	11343	1302	353880
KA - 51	11343	1304	353881
KA - 52	11343	1306	353882
KA - 53	11343	1308	353883
KA - 54	11343	1310	353884
KA - 55	11343	1312	353885
KA - 56	11343	1314	353886
KA - 57	11343	1316	353887
KA - 58	11343	1318	353888
KA - 59	11343	1320	353889
KA - 60	11343	1322	353890
KA - 61	11343	1324	353891
KA - 62	11343	1326	353892
KA - 81	11343	1328	353893
KA - 82	11343	1330	353894
KA - 83	11343	1332	353895
KA - 84	11343	1334	353896
KA - 85	11343	1336	353897
KA - 86	11343	1338	353898
KA - 87	11343	1340	353899
KA - 88	11343	1342	353900
KA - 89	11343	1344	353901
KA - 90	11343	1346	353902
KA - 91	11343	1348	353903
KA - 92	11343	1350	353904
KA - 93	11343	1352	353905
KA - 94	11343	1354	353906
KA - 95	11343	1356	353907
KA - 96	11343	1358	353908
KA - 97	11343	1360	353909
KA - 98	11343	1362	353910
KA - 147	11343	1364	353911
KA - 148	11343	1366	353912
KA - 149	11343	1368	353913
KA - 150	11343	1370	353914
KA - 151	11343	1372	353915
KA - 152	11343	1374	353916

2001 AUG 28 A 9 18

LAND MANAGEMENT

ENTERED INTO COMPUTER

<u>NAME OF CLAIM</u>	<u>RECORDING DATA</u>		<u>BLM SERIAL NUMBER</u>
	<u>BOOK or DOCKET</u>	<u>PAGE</u>	<u>A MC</u>
KA - 153	11343	1376	353917
KA - 154	11343	1378	353918
KA - 155	11343	1380	353919
KA - 156	11343	1382	353920
KA - 157	11343	1384	353921
KA - 158	11343	1386	353922
KA - 159	11343	1388	353923
KA - 160	11343	1390	353924
KA - 161	11343	1392	353925
KA - 162	11343	1394	353926
KA - 163	11343	1396	353927
KA - 164	11343	1398	353928

All claims are located in Sections 36, T11S, R07E; Sections 19, 20, 21, 27, 30, 31, and 34, T11S, R08E; Section 6; T12S, R08E; and Section 7, T12S, R09E, G&SRB&M.

240 claims @ \$100.00 per claim = \$24,000.00

2001 AUG 28 A 9 18

ENTERED INTO COMPUTER

ENTERED INTO COMPUTER

**United States Department of the Interior**  
**Bureau of Land Management**  
 BUSINESS & SUPPORT SVCS DIV  
 222 N CENTRAL AVE  
 PHOENIX, AZ 85004 -2203  
 Phone: (602) 417-9200

Receipt	
No:	367081

Transaction #: 385715  
 Date of Transaction: 08/28/2001

CUSTOMER: ASARCO  
 BOX 111  
 SAHUARITA, AZ 85629

LINE #	QTY	COMMODITY / SUBJECT / ACTION / PRODUCT	REMARKS	UNIT PRICE	TOTAL
1	1.00	LOCATABLE MINERALS / MINING CLAIMS-NOT NEW-UNADJUD, ONE AUTH NO. ONLY / MINING CLAIM MONEY RECEIVED (455)	MAINT 2002 (240)	- n/a -	\$24,000.00
<b>TOTAL:</b>					<b>\$24,000.00</b>

PAYMENT INFORMATION			
1	AMOUNT:	\$24,000.00	POSTMARKED: 08/24/2001
	TYPE:	CHECK	RECEIVED: 08/28/2001
	CHECK NO:	113672	
	NAME:	SILVER BELL MINING, L.L.C. BOX 111 SAHUARITA AZ 85629	

**REMARKS**

PHONE-SEE DOC

CASE SERIAL NUMBER INFORMATION		
TRNS #	LINE #	CASES
385715	1	AMC48521/\$24000.00

This receipt was generated by the automated BLM Collections and Billings System and is a paper representation of a portion of the official electronic record contained therein.

**United States Department of the Interior  
Bureau of Land Management**  
BUSINESS & SUPPORT SVCS DIV  
222 N CENTRAL AVE  
PHOENIX, AZ 85004 -2203  
Phone: (602) 417-9200

Receipt	
No.	111577

Transaction #: 184730  
Date of Transaction: 08/18/2000

<b>CUSTOMER:</b>	ASARCO BOX 111 SAHUARITA, AZ 85629
------------------	--

LINE #	QTY	COMMODITY / SUBJECT / ACTION / PRODUCT	REMARKS	UNIT PRICE	TOTAL
1	1	LOCATABLE MINERALS / MINING CLAIMS-ACCOUNTS/UNADJUDICATED / MINING CLAIM MONEY RECEIVED (455)	MAINT 2001 (240)	- n/a -	\$24,000.00
<b>TOTAL:</b>					<b>\$24,000.00</b>

PAYMENT INFORMATION			
1	<b>AMOUNT:</b>	\$24,000.00	<b>POSTMARKED:</b> 08/17/2000
	<b>TYPE:</b>	CHECK	<b>RECEIVED:</b> 08/18/2000
	<b>CHECK NO:</b>	109986	
	<b>NAME:</b>	SILVER BELL MINING, L.L.C. BOX 111 SAHUARITA AZ 85629	

REMARKS

CASE SERIAL NUMBER INFORMATION		
TRNS #	LINE #	CASES
184730	1	AMC48521

This receipt was generated by the automated BLM Collections and Billings System and is a paper representation of a portion of the official electronic record contained therein.

Receipt #: 171577  
 Amount Received: 24,000.00  
 Date: 8/18/00  
 Transaction #: 184730

Lead #: 353857, 333856, 331534,  
309087, 63296, 48521-

AMC #	Code	\$\$\$\$
48521 - 48525	482	500
48538 - 48558		2100
48561 - 48567		700
48593 - 48601		900
48603 - 48608		600
48616		100
48619 - 48644		2600
48647		100
<del>63340 - 63378</del>		3900
63380 - 63398		1900
63403		100
63405		100
63407		100
63409		100
63414 - 63415		200

AMC #	Code	\$\$\$\$
63420 - 63434	482	1500
63461		100
63477 - 63480		400
309107 - 309112		600
331534		100
333856		100
353857 - 353928		7200

Total: 24,000

- 480---POL-----\$5
- 481---NOI-----\$5
- 482---Maint.---\$100
- 396---Trf.-----\$5
- 635---Amd.-----\$5
- 379---Refund

Entered: [Signature] 8/21/00  
 Date

Verified: [Signature] 9-28-00  
 Date

Sent to Accounts: 9-28-00  
 Date

Earned by Accounts: \_\_\_\_\_  
 Date

57.00 +  
33.00 +  
33.00 +  
32.00 +  
39.00 +  
49.00 +  
12.00 +  
240.00 \*

Silver 0.0  
Bell - 8-17

# ASARCO

SB-10.4  
214

48521

63296

309087  
331534  
333856

## Mission Complex

John D. Low  
General Manager

J.B. Lichtenhan  
Operations Manager

August 11, 1999

CERTIFIED MAIL  
RETURN RECEIPT REQUESTED

BUREAU OF LAND MANAGEMENT  
Arizona State Office  
222 North Central Avenue  
Phoenix, Arizona 85004-2203

Attention: Mining Claims Unit

Dear Sir:

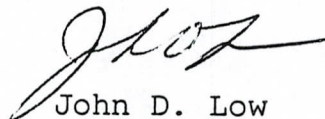
Silver Bell  
Evidence of Payment  
Annual Maintenance Fee Fiscal Year 2000

The annual maintenance fee of \$100.00 for each mining claim and mill site, as required under Public Law 103-66 of August 10, 1993, 107 stat. 312 for fiscal year 2000, was mailed to the State Office of the BLM in the form of a check in the amount of \$16,800 for the claims/sites listed in Exhibit A.

Attn: Mr. John D. Low  
Owner: ASARCO Incorporated  
P. O. Box 111  
Sahuarita, AZ 85629

Please return the proof of payment receipt to the above address.

Sincerely,

  
John D. Low

BMW/lb  
Enclosures

**ENTERED INTO COMPUTER**

SB 8/23/99 SC



EXHIBIT A  
 TO AFFIDAVIT OF PERFORMANCE  
 OF LABOR  
 FOR YEAR ENDING SEPTEMBER 1, 2000  
 BY PAYMENT OF MAINTENANCE FEES

RECEIVED  
 COUNTY OF PIMA  
 AUG 13 9 54 AM '99

The following contiguous group of unpatented lode mining claims are situated in the Silver Bell Mining District, Pima County, Arizona. The Location Notices of which are of record in the office of the Recorder of Pima County, Arizona, and the Bureau of Land Management serial numbers are filed in Phoenix, Arizona.

<u>NAME OF CLAIM</u>	<u>RECORDING DATA</u>		<u>BLM SERIAL NUMBER</u> <u>A MC</u>
	<u>BOOK or DOCKET</u>	<u>PAGE</u>	
May No. 1	355	211	48521
May No. 2	352	300	48522
May No. 3	352	301	48523
May No. 4	352	302	48524
May No. 5	352	303	48525
May 22	2235	479	48538
May 23	2235	480	48539
May 24	2235	481	48540
May 25	2235	482	48541
May 26	2844	622	48542
May 27	2844	623	48543
May 28	2844	624	48544
May 29	2844	625	48545
May 30	2844	626	48546
May 31	2844	627	48547
May 32	2844	628	48548
May 33	2844	629	48549
May 34	2844	630	48550
May 35	2844	631	48551
May 36	2844	632	48552
May 37	2844	633	48553
May 38	2844	634	48554
May 39	2844	635	48555
May 40	2844	636	48556
May 41	2844	637	48557
May 42	2844	638	48558
May 48	2740	137	48561
May 49	2740	138	48562
May 50	2740	139	48563
May 51	2740	140	48564
May 59	2930	572	-
Relocated	5917	638	48565
May 60	2981	798	-
Amended	3016	480	48566
May 61	2981	799	48567
May 91	4326	942	48593
May 92	4326	943	48594
May 93	4326	944	48595
May 94	4326	945	48596

37  
ced

ENTERED INTO COMPUTER

8/23/99

<u>NAME OF CLAIM</u>	<u>RECORDING DATA</u>		<u>BLM SERIAL NUMBER</u>
	<u>BOOK or DOCKET</u>	<u>PAGE</u>	
			<u>A MC</u>
May 95	4326	946	48597
May 96	4326	947	48598
May 97	4326	948	48599
May 98	4326	949	48600
May 99	4326	950	48601
El Tiro 2	1756	176	-
El Tiro 2 Amended	9359	964-965	48603
El Tiro 3	1756	177	-
El Tiro 3 Amended	9359	966-967	48604
El Tiro 4	1756	178	48605
El Tiro 5	1756	179	48606
El Tiro 6	1756	180	48607
El Tiro 7	1756	181	48608
El Tiro 16	4002	571	
El Tiro 16 Amended	9359	968-969	48616
El Tiro 19	4228	2	48619
El Tiro 20	4228	3	48620
El Tiro 21	4228	4	48621
El Tiro 22	4228	5	48622
El Tiro 23	4228	6	48623
El Tiro 24	4228	7	48624
El Tiro 25	4228	8	48625
El Tiro 26	4228	9	48626
El Tiro 27	4228	10	48627
El Tiro 28	4228	11	48628
El Tiro 29	4228	12	48629
El Tiro 30	4228	13	48630
El Tiro 31	4228	14	48631
El Tiro 32	4228	15	48632
El Tiro 33	4228	16	48633
El Tiro 34	4228	17	48634
El Tiro 35	4228	18	48635
El Tiro 36	4228	19	48636
El Tiro 37	4228	20	48637
El Tiro 38	4228	21	48638
El Tiro 39	4228	22	48639
El Tiro 40	4228	23	48640
El Tiro 41	4228	24	48641
El Tiro 42	4228	25	48642
El Tiro 43	4228	26	
El Tiro 43 Amended	9359	970-971	48643
El Tiro 44	4228	27	
El Tiro 44 Amended	9359	972-973	48644

38  
29

**ENTERED INTO COMPUTER**

SJB 8/03/99

Aug 19 3 50 PM '99  
 RECEIVED  
 BLM

<u>NAME OF CLAIM</u>	<u>RECORDING DATA</u>		<u>BLM SERIAL NUMBER</u> <u>A MC</u>
	<u>BOOK</u> or <u>DOCKET</u>	<u>PAGE</u>	
El Tiro 47	4228	30	
El Tiro 47 Amended	9359	974-975	48647
Ironwood No. 5	1461	214	-
Amended	1510	516	
Ironwood No. 5 Amended	9359	976-977	63340
Ironwood No. 6	1461	215	
Ironwood No. 6 Amended	9359	978-979	63341
Ironwood No. 7	1461	216	
Ironwood No. 7 Amended	9359	980-981	63342
Ironwood No. 8	1461	217	
Ironwood No. 8 Amended	9359	982-983	66343
Ironwood No. 9	1461	218	63344
Ironwood No. 10	1461	219	63345
Ironwood No. 11	1461	220	63346
Ironwood No. 12	1461	221	63347
Ironwood No. 13	1461	222	63348
Ironwood No. 14	1461	223	63349
Ironwood No. 15	1461	224	-
Amended	1512	374	63350
Ironwood No. 16	1461	225	-
Amended	1510	519	63351
Ironwood No. 17	1461	226	63352
Ironwood No. 18	1461	227	63353
Ironwood No. 19	1461	228	63354
Ironwood No. 20	1461	229	63355
Ironwood No. 21	1461	230	-
Amended	1510	520	63356
Ironwood No. 22	1461	231	63357
Ironwood No. 23	1461	232	63358
Ironwood No. 24	1461	233	63359
Ironwood No. 25	1461	234	63360
Ironwood No. 26	1461	235	63361
Ironwood No. 27	1461	236	63362
Ironwood No. 28	1461	237	63363
Ironwood No. 29	1461	238	63364
Ironwood No. 30	1461	239	63365
Ironwood No. 31	1461	240	63366
Ironwood No. 32	1461	241	63367
Ironwood No. 33	1461	242	63368
Ironwood No. 34	1461	243	63369
Ironwood No. 35	1461	244	63370
Ironwood No. 36	1465	263	-
Amended	1510	517	63371

*53-lead*

Aug 13 9 54 AM '99

RECORDED  
INDEXED  
SERIALIZED  
AUG 13 1999

**ENTERED INTO COMPUTER**

*80 2/23/99*

<u>NAME OF CLAIM</u>	<u>RECORDING DATA</u>		<u>BLM SERIAL NUMBER</u> <u>A MC</u>
	<u>BOOK or DOCKET</u>	<u>PAGE</u>	
Ironwood No. 37	1465	264	63372
Ironwood No. 38	1465	265	-
Amended	1510	518	63373
Ironwood No. 39	1465	266	63374
Ironwood No. 40	1465	267	63375
Ironwood No. 41	1465	268	63376
Ironwood No. 42	1465	269	63377
Ironwood No. 43	1465	270	63378
Ironwood No. 45	1465	272	63380
Ironwood No. 46	1465	273	63381
Ironwood No. 47	1465	274	63382
Ironwood No. 48	1465	275	63383
Ironwood No. 49	1465	276	63384
Ironwood No. 50	1465	277	63385
Ironwood No. 51	1465	278	63386
Ironwood No. 52	1465	279	63387
Ironwood No. 53	1465	280	63388
Ironwood No. 54	1465	281	63389
Ironwood No. 55	1465	282	63390
Ironwood No. 56	1465	283	63391
Ironwood No. 57	1465	284	63392
Ironwood No. 58	1465	285	63393
Ironwood No. 59	1465	286	63394
Ironwood No. 60	1465	287	63395
Ironwood No. 61	1465	288	63396
Ironwood No. 62	1465	289	63397
Ironwood No. 63	1465	290	63398
B S & K # 17	2550	163	
B S & K # 17 Amended	9359	984-985	63403
B S & K # 19	2550	165	
B S & K # 19 Amended	9359	986-987	63405
B S & K # 21	2550	167	
B S & K # 21 Amended	9359	988-989	63407
B S & K # 23	2550	169	
B S & K # 23 Amended	9359	990-991	63409
B S & K # 27	3856	130	
B S & K # 27 Amended	9359	994-995	63414
B S & K # 28	3891	497	
B S & K # 28 Amended	9359	996-997	63415

32-000

**ENTERED INTO COMPUTER**

*8/23/99*

Aug 13 9 54 AM '99  
 RECEIVED  
 BUREAU OF LAND MANAGEMENT  
 DENVER, COLORADO

NAME OF CLAIM	RECORDING DATA		BLM SERIAL NUMBER A MC
	BOOK or DOCKET	PAGE	
B S & K # 32	3891	502	63420
B S & K # 33	3891	503	63421
B S & K # 34	3891	504	63422
B S & K # 35	3891	505	63423
B S & K # 36	3891	506	63424
B S & K # 37	3891	507	63425
B S & K # 38	3891	508	63426
B S & K # 39	3891	509	63427
B S & K # 40	3891	510	63428
B S & K # 41	3891	511	63429
B S & K # 42	3891	512	
B S & K # 42 Amended	9359	998-999	63430
B S & K # 43	3891	513	
B S & K # 43 Amended	9359	1000-1001	63431
B S & K # 44	3891	514	63432
B S & K # 44 Amended	9359	1002-1003	63432
B S & K # 45	3891	515	63433
B S & K # 45 Amended	9359	1004-1005	
B S & K # 46	3891	516	
B S & K # 46 Amended	9359	1006-1007	63434
Vulcan NO. 39	3909	204	
Vulcan NO. 39 Amended	9359	1008-1009	63461
Vulcan NO. 55	3909	212	
Vulcan NO. 55 Amended	9359	1010-1011	63477
Vulcan NO. 56	3909	213	
Vulcan No. 56 Amended	9359	1012-1013	63478
Vulcan NO. 57	3909	201	63479
Vulcan NO. 60	3909	200	63480
Jackie 21	8914	1983-1985	309107
Jackie 22	8914	1986-1988	309108
Jackie 23	8914	1989-1991	
Jackie 23 Amended	9359	1014-1015	309109
Jackie 24	8914	1992-1994	
Jackie 24 Amended	9359	1016-1017	390110
Jackie 25	8914	1995-1997	309111
Jackie 26	8914	1998-2000	309112
Jackie 27A			
Relocated	9929	920-923	331534
B S & K 26A			333856

All claims are located in Section 36, T11S, R7E; Sections, 27, 30, 31, and 34, T11S, R8E; Section 6, T12S, R8E; and Section 7, T12S, R9E, G&SRB&M.

168 claims @ \$100.00 per claim = \$16,800.00

**ENTERED INTO COMPUTER**

*SB 8/23/99*

Aug 19 9 55 AM '99  
 BLM  
 25

UNITED STATES  
DEPARTMENT OF THE INTERIOR  
BUREAU OF LAND MANAGEMENT

RECEIPT AND ACCOUNTING ADVICE

No. 2296580

CD/AZ 08/16/99

Subject: CLAIM MAINTENANCE FEE \$2000

2 19 13 18,800.00

Applicant:

AGARCO INC  
ATTN: JOHN D LOW  
PO BOX 111  
SABUPEITA AZ 85629

Remitter: CR 190521

Assignor:

LEASE MANAGEMENT DATA										
<input type="checkbox"/> NEW <input type="checkbox"/> UPDATE <input type="checkbox"/> PAYMENT										
ORIGINAL SERIAL NO.	ASG.	TYPE	ST.	CTY.	FUND SYMBOL			ACRES/UNITS	RATE	
000 40521 ET AL	1687									
AMOUNT	ANV. DATE	EXP. DATE	BILL CYC.	S/C	DISTRICT	NEXT BILL	MISC. DATA	U of M	ACTUAL UNITS	
ASSIGNMENT SERIAL NO.	ASG.	TYPE	ST.	CTY.	FUND SYMBOL			ACRES/UNITS	RATE	
AMOUNT	ANV. DATE	EXP. DATE	BILL CYC.	S/C	DISTRICT	NEXT BILL	MISC. DATA	U of M	ACTUAL UNITS	

APPLY REMITTANCE			
ACTION	FUND SYMBOL	CTY.	AMOUNT
FILING FEE			
RENTAL			
UNEARNED			
REFUND			
TOTAL			
AMOUNT DUE			

Remarks:

BY: \_\_\_\_\_ DATE: \_\_\_\_\_

- Lease in Escrow?
- KGS?                      Of Interest?
- Auto Escalates?            Operating Rights?
- Auto Renew?                Operator
- Bond Filed?

FOR MMS USE ONLY		
BILLEE	NUMBER	FOREST REFUGE
OCS SECTION		
CODE		

# ASARCO

SB-10.4  
214

48521-  
63294-  
309087-  
331534-  
333856-

## Mission Complex

John D. Low  
General Manager

J.B. Lichtenhan  
Operations Manager

August 5, 1998

**CERTIFIED MAIL**  
**RETURN RECEIPT REQUESTED**

BUREAU OF LAND MANAGEMENT  
Arizona State Office  
222 North Central Avenue  
Phoenix, Arizona 85004-2203

Attention: Mining Claims Unit

Dear Sir:

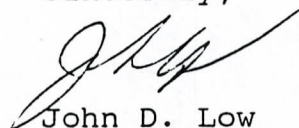
Silver Bell  
Evidence of Payment  
Annual Maintenance Fee Fiscal Year 1999

The annual maintenance fee of \$100.00 for each mining claim and mill site, as required under Public Law 103-66 of August 10, 1993, 107 stat. 312 for fiscal year 1999, was mailed to the State Office of the BLM in the form of a check in the amount of \$16,800 for the claims/sites listed in Exhibit A.

Attn: Mr. John D. Low  
Owner: ASARCO Incorporated  
P. O. Box 111  
Sahuarita, AZ 85629

Please return the proof of payment receipt to the above address.

Sincerely,

  
John D. Low

BMW/lb  
Enclosures

RECEIVED  
BLM  
AUG 7 9 04 AM '98

EXHIBIT A  
 TO AFFIDAVIT OF PERFORMANCE  
 OF LABOR  
 FOR YEAR ENDING SEPTEMBER 1, 1999  
 BY PAYMENT OF MAINTENANCE FEES

ARIZONA  
 STATE OFFICE  
 PHOENIX, AZ 85002

Aug 7 9 04 AM '98

RECEIVED  
 BUREAU OF  
 LAND MANAGEMENT

The following contiguous group of unpatented lode mining claims are situated in the Silver Bell Mining District, Pima County, Arizona. The Location Notices of which are of record in the office of the Recorder of Pima County, Arizona, and the Bureau of Land Management serial numbers are filed in Phoenix, Arizona.

<u>NAME OF CLAIM</u>	<u>RECORDING DATA</u>		<u>BLM SERIAL NUMBER</u>
	<u>BOOK or DOCKET</u>	<u>PAGE</u>	
May No. 1	355	211	48521
May No. 2	352	300	48522
May No. 3	352	301	48523
May No. 4	352	302	48524
May No. 5	352	303	48525
May 22	2235	479	48538
May 23	2235	480	48539
May 24	2235	481	48540
May 25	2235	482	48541
May 26	2844	622	48542
May 27	2844	623	48543
May 28	2844	624	48544
May 29	2844	625	48545
May 30	2844	626	48546
May 31	2844	627	48547
May 32	2844	628	48548
May 33	2844	629	48549
May 34	2844	630	48550
May 35	2844	631	48551
May 36	2844	632	48552
May 37	2844	633	48553
May 38	2844	634	48554
May 39	2844	635	48555
May 40	2844	636	48556
May 41	2844	637	48557
May 42	2844	638	48558
May 48	2740	137	48561
May 49	2740	138	48562
May 50	2740	139	48563
May 51	2740	140	48564
May 59	2930	572	-
Relocated	5917	638	48565
May 60	2981	798	-
Amended	3016	480	48566
May 61	2981	799	48567
May 91	4326	942	48593
May 92	4326	943	48594
May 93	4326	944	48595
May 94	4326	945	48596

**VERIFIED**

Aug 7 9 1998  
*Jan*

**ENTERED IN COMPUTER**

8/12/98 *J*

37

37

57



NAME OF CLAIM	RECORDING DATA		BLM SERIAL NUMBER A MC
	BOOK or DOCKET	PAGE	
May 95	4326	946	48597
May 96	4326	947	48598
May 97	4326	948	48599
May 98	4326	949	48600
May 99	4326	950	48601
El Tiro 2	1756	176	-
El Tiro 2 Amended	9359	964-965	48603
El Tiro 3	1756	177	-
El Tiro 3 Amended	9359	966-967	48604
El Tiro 4	1756	178	48605
El Tiro 5	1756	179	48606
El Tiro 6	1756	180	48607
El Tiro 7	1756	181	48608
El Tiro 16	4002	571	-
El Tiro 16 Amended	9359	968-969	48616
El Tiro 19	4228	2	48619
El Tiro 20	4228	3	48620
El Tiro 21	4228	4	48621
El Tiro 22	4228	5	48622
El Tiro 23	4228	6	48623
El Tiro 24	4228	7	48624
El Tiro 25	4228	8	48625
El Tiro 26	4228	9	48626
El Tiro 27	4228	10	48627
El Tiro 28	4228	11	48628
El Tiro 29	4228	12	48629
El Tiro 30	4228	13	48630
El Tiro 31	4228	14	48631
El Tiro 32	4228	15	48632
El Tiro 33	4228	16	48633
El Tiro 34	4228	17	48634
El Tiro 35	4228	18	48635
El Tiro 36	4228	19	48636
El Tiro 37	4228	20	48637
El Tiro 38	4228	21	48638
El Tiro 39	4228	22	48639
El Tiro 40	4228	23	48640
El Tiro 41	4228	24	48641
El Tiro 42	4228	25	48642
El Tiro 43	4228	26	-
El Tiro 43 Amended	9359	970-971	48643
El Tiro 44	4228	27	-
El Tiro 44 Amended	9359	972-973	48644

**VERIFIED**

AUG 19 1998

**ENTERED IN COMPUTER**

8/12/98

RECEIVED  
 BUREAU OF  
 LAND MANAGEMENT  
 DENVER, COLORADO

Aug 7 9 05 AM '98

RECEIVED  
 BUREAU OF  
 LAND MANAGEMENT

38

NAME OF CLAIM	RECORDING DATA		BLM SERIAL NUMBER <u>A MC</u>
	BOOK or DOCKET	PAGE	
El Tiro 47	4228	30	
El Tiro 47 Amended	9359	974-975	48647
Ironwood No. 5	1461	214	-
Amended	1510	516	-
Ironwood No. 5 Amended	9359	976-977	63340
Ironwood No. 6	1461	215	
Ironwood No. 6 Amended	9359	978-979	63341
Ironwood No. 7	1461	216	
Ironwood No. 7 Amended	9359	980-981	63342
Ironwood No. 8	1461	217	
Ironwood No. 8 Amended	9359	982-983	66343
Ironwood No. 9	1461	218	63344
Ironwood No. 10	1461	219	63345
Ironwood No. 11	1461	220	63346
Ironwood No. 12	1461	221	63347
Ironwood No. 13	1461	222	63348
Ironwood No. 14	1461	223	63349
Ironwood No. 15	1461	224	-
Amended	1512	374	63350
Ironwood No. 16	1461	225	-
Amended	1510	519	63351
Ironwood No. 17	1461	226	63352
Ironwood No. 18	1461	227	63353
Ironwood No. 19	1461	228	63354
Ironwood No. 20	1461	229	63355
Ironwood No. 21	1461	230	-
Amended	1510	520	63356
Ironwood No. 22	1461	231	63357
Ironwood No. 23	1461	232	63358
Ironwood No. 24	1461	233	63359
Ironwood No. 25	1461	234	63360
Ironwood No. 26	1461	235	63361
Ironwood No. 27	1461	236	63362
Ironwood No. 28	1461	237	63363
Ironwood No. 29	1461	238	63364
Ironwood No. 30	1461	239	63365
Ironwood No. 31	1461	240	63366
Ironwood No. 32	1461	241	63367
Ironwood No. 33	1461	242	63368
Ironwood No. 34	1461	243	63369
Ironwood No. 35	1461	244	63370
Ironwood No. 36	1465	263	-
Amended	1510	517	63371

**VERIFIED**

AUG 19 1988

ENTERED IN COMPUTER

8/12/98

AMERICAN  
STATE OFFICE  
PHOTOGRAPHY DIVISION

AUG 7 9 05 AM '98

RECEIVED  
BUREAU OF  
LAND MANAGEMENT

21/31

33

NAME OF CLAIM	RECORDING DATA		BLM SERIAL NUMBER
	BOOK or DOCKET	PAGE	
Ironwood No. 37	1465	264	63372
Ironwood No. 38	1465	265	-
Amended	1510	518	63373
Ironwood No. 39	1465	266	63374
Ironwood No. 40	1465	267	63375
Ironwood No. 41	1465	268	63376
Ironwood No. 42	1465	269	63377
Ironwood No. 43	1465	270	63378
Ironwood No. 45	1465	272	63380
Ironwood No. 46	1465	273	63381
Ironwood No. 47	1465	274	63382
Ironwood No. 48	1465	275	63383
Ironwood No. 49	1465	276	63384
Ironwood No. 50	1465	277	63385
Ironwood No. 51	1465	278	63386
Ironwood No. 52	1465	279	63387
Ironwood No. 53	1465	280	63388
Ironwood No. 54	1465	281	63389
Ironwood No. 55	1465	282	63390
Ironwood No. 56	1465	283	63391
Ironwood No. 57	1465	284	63392
Ironwood No. 58	1465	285	63393
Ironwood No. 59	1465	286	63394
Ironwood No. 60	1465	287	63395
Ironwood No. 61	1465	288	63396
Ironwood No. 62	1465	289	63397
Ironwood No. 63	1465	290	63398
B S & K # 17	2550	163	
B S & K # 17 Amended	9359	984-985	63403
B S & K # 19	2550	165	
B S & K # 19 Amended	9359	986-987	63405
B S & K # 21	2550	167	
B S & K # 21 Amended	9359	988-989	63407
B S & K # 23	2550	169	
B S & K # 23 Amended	9359	990-991	63409
B S & K # 27	3856	130	
B S & K # 27 Amended	9359	994-995	63414
B S & K # 28	3891	497	
B S & K # 28 Amended	9359	996-997	63415

RECEIVED  
BUREAU OF  
LAND MANAGEMENT  
AUG 7 9 05 AM '98

AUG 7 9 05 AM '98

RECEIVED  
BUREAU OF  
LAND MANAGEMENT

**VERIFIED**  
AUG 19 1998

ENTERED IN COMPUTER  
8/12/98 L

NAME OF CLAIM	RECORDING DATA		BLM SERIAL NUMBER
	BOOK or DOCKET	PAGE	
			<u>A MC</u>
B S & K # 32	3891	502	63420
B S & K # 33	3891	503	63421
B S & K # 34	3891	504	63422
B S & K # 35	3891	505	63423
B S & K # 36	3891	506	63424
B S & K # 37	3891	507	63425
B S & K # 38	3891	508	63426
B S & K # 39	3891	509	63427
B S & K # 40	3891	510	63428
B S & K # 41	3891	511	63429
B S & K # 42	3891	512	
B S & K # 42 Amended	9359	998-999	63430
B S & K # 43	3891	513	
B S & K # 43 Amended	9359	1000-1001	63431
B S & K # 44	3891	514	63432
B S & K # 44 Amended	9359	1002-1003	<del>63432</del> duplicate
B S & K # 45	3891	515	63433
B S & K # 45 Amended	9359	1004-1005	
B S & K # 46	3891	516	
B S & K # 46 Amended	9359	1006-1007	63434
Vulcan NO. 39	3909	204	
Vulcan NO. 39 Amended	9359	1008-1009	63461
Vulcan NO. 55	3909	212	
Vulcan NO. 55 Amended	9359	1010-1011	63477
Vulcan NO. 56	3909	213	
Vulcan No. 56 Amended	9359	1012-1013	63478
Vulcan NO. 57	3909	201	63479
Vulcan NO. 60	3909	200	63480
Jackie 21	8914	1983-1985	309107
Jackie 22	8914	1986-1988	309108
Jackie 23	8914	1989-1991	
Jackie 23 Amended	9359	1014-1015	309109
Jackie 24	8914	1992-1994	
Jackie 24 Amended	9359	1016-1017	390110
Jackie 25	8914	1995-1997	309111
Jackie 26	8914	1998-2000	309112
Jackie 27A			
Relocated	9929	920-923	331534
B S & K 26A			333856

All claims are located in Section 36, T11S, R7E; Sections, 27, 30, 31, and 34, T11S, R8E; Section 6, T12S, R8E; and Section 7, T12S, R9E, G&SRB&M.

168 claims @ \$100.00 per claim = \$16,800.00

**VERIFIED**

AUG 19 1998

ENTERED IN COMPUTER

8/12/98

RECEIVED  
BUREAU OF  
LAND MANAGEMENT  
AUG 7 9 05 AM

UNITED STATES  
DEPARTMENT OF THE INTERIOR  
BUREAU OF LAND MANAGEMENT

RECEIPT AND ACCOUNTING ADVICE

NO. 2389226 04

Subject: CLAIM MAINTENANCE FEE 1999 - 168

2 23 13

TC/AZ

08/07/98

16,800.00 ✓

Applicant:

ASARCO INC  
BOX 111  
SAHUARITA AZ 85629

CK 102919

Remitter:

Assignor:

LEASE MANAGEMENT DATA  NEW  UPDATE  PAYMENT

ORIGINAL SERIAL NO.	ASG.	TYPE	ST.	CTY.	FUND SYMBOL	ACRES/UNITS	RATE
AMC 48521, ET AL							

AMOUNT	ANV. DATE	EXP. DATE	BILL CYC.	S/C	DISTRICT	NEXT BILL	MISC. DATA	U of M	ACTUAL UNITS

ASSIGNMENT SERIAL NO.	ASG.	TYPE	ST.	CTY.	FUND SYMBOL	ACRES/UNITS	RATE

AMOUNT	ANV. DATE	EXP. DATE	BILL CYC.	S/C	DISTRICT	NEXT BILL	MISC. DATA	U of M	ACTUAL UNITS

APPLY REMITTANCE

ACTION	FUND SYMBOL	CTY.	AMOUNT
FILING FEE			
RENTAL			
UNEARNED			
REFUND			
TOTAL			
AMOUNT DUE			

Remarks:

BY:

DATE:

Lease in Escrow?

KGS?

Auto Escalates?

Auto Renew?

Of Interest?

Operating Rights?

Operator

Bond Filed?

FOR MMS USE ONLY

BILLEE

NUMBER

OCS SECTION

CODE

FOREST REFUGE

AMC  
48521  
~~63296~~  
309087  
233856  
SB-10.4  
214 331534  
RB

# ASARCO

**Mission Complex**

John D. Low  
General Manager

J.B. Lichtenhan  
Operations Manager

August 11, 1997

CERTIFIED MAIL  
RETURN RECEIPT REQUESTED

BUREAU OF LAND MANAGEMENT  
Arizona State Office  
222 North Central Avenue  
Phoenix, Arizona 85004-2203

Attention: Mining Claims Unit

Dear Sir:

Silver Bell  
Evidence of Payment  
Annual Maintenance Fee Fiscal Year 1998


RECEIVED  
BUREAU OF  
LAND MANAGEMENT  
Aug 12 10 42 AM '97  
ARIZONA  
STATE OFFICE  
PHOENIX, ARIZONA

The annual maintenance fee of \$100.00 for each mining claim and mill site, as required under Public Law 103-66 of August 10, 1993, 107 stat. 312 for fiscal year 1998, was mailed to the State Office of the BLM in the form of a check in the amount of \$16,800 for the claims/sites listed in Exhibit A.

Owner: ASARCO Incorporated  
P. O. Box 111  
Sahuarita, AZ 85629

Please return the proof of payment receipt to the owner Attn: John D. Low.

Sincerely,

  
James B. Lichtenhan

BMW/lb  
Enclosures

ENTERED IN COMPUTER  
9/17/97  
DELETED  
11/30/98

EXHIBIT A  
 TO AFFIDAVIT OF PERFORMANCE  
 OF LABOR  
 FOR YEAR ENDING SEPTEMBER 1, 1998  
 BY PAYMENT OF MAINTENANCE FEES

ARIZONA  
 STATE OFFICE  
 PHOENIX, ARIZONA

AUG 12 10 42 AM '97

RECEIVED  
 BUREAU OF  
 LAND MANAGEMENT

The following contiguous group of unpatented lode mining claims are situated in the Silver Bell Mining District, Pima County, Arizona. The Location Notices of which are of record in the office of the Recorder of Pima County, Arizona, and the Bureau of Land Management serial numbers are filed in Phoenix, Arizona.

<u>NAME OF CLAIM</u>	<u>RECORDING DATA</u>		<u>BLM SERIAL NUMBER</u> <u>A MC</u>
	<u>BOOK or DOCKET</u>	<u>PAGE</u>	
May No. 1	355	211	48521
May No. 2	352	300	48522
May No. 3	352	301	48523
May No. 4	352	302	48524
May No. 5	352	303	48525
May 22	2235	479	48538
May 23	2235	480	48539
May 24	2235	481	48540
May 25	2235	482	48541
May 26	2844	622	48542
May 27	2844	623	48543
May 28	2844	624	48544
May 29	2844	625	48545
May 30	2844	626	48546
May 31	2844	627	48547
May 32	2844	628	48548
May 33	2844	629	48549
May 34	2844	630	48550
May 35	2844	631	48551
May 36	2844	632	48552
May 37	2844	633	48553
May 38	2844	634	48554
May 39	2844	635	48555
May 40	2844	636	48556
May 41	2844	637	48557
May 42	2844	638	48558
May 48	2740	137	48561
May 49	2740	138	48562
May 50	2740	139	48563
May 51	2740	140	48564
May 59	2930	572	-
Relocated	5917	638	48565
May 60	2981	798	-
Amended	3016	480	48566
May 61	2981	799	48567
May 91	4326	942	48593
May 92	4326	943	48594
May 93	4326	944	48595
May 94	4326	945	48596

(37)  
 PMS

EXHIBIT A - Page 2

NAME OF CLAIM	RECORDING DATA		BLM SERIAL NUMBER A MC
	BOOK or DOCKET	PAGE	
May 95	4326	946	48597
May 96	4326	947	48598
May 97	4326	948	48599
May 98	4326	949	48600
May 99	4326	950	48601
E1 Tiro 2	1756	176	-
E1 Tiro 2 Amended	9359	964-965	48603
E1 Tiro 3	1756	177	-
E1 Tiro 3 Amended	9359	966-967	48604
E1 Tiro 4	1756	178	48605
E1 Tiro 5	1756	179	48606
E1 Tiro 6	1756	180	48607
E1 Tiro 7	1756	181	48608
E1 Tiro 16	4002	571	-
E1 Tiro 16 Amended	9359	968-969	48616
E1 Tiro 19	4228	2	48619
E1 Tiro 20	4228	3	48620
E1 Tiro 21	4228	4	48621
E1 Tiro 22	4228	5	48622
E1 Tiro 23	4228	6	48623
E1 Tiro 24	4228	7	48624
E1 Tiro 25	4228	8	48625
E1 Tiro 26	4228	9	48626
E1 Tiro 27	4228	10	48627
E1 Tiro 28	4228	11	48628
E1 Tiro 29	4228	12	48629
E1 Tiro 30	4228	13	48630
E1 Tiro 31	4228	14	48631
E1 Tiro 32	4228	15	48632
E1 Tiro 33	4228	16	48633
E1 Tiro 34	4228	17	48634
E1 Tiro 35	4228	18	48635
E1 Tiro 36	4228	19	48636
E1 Tiro 37	4228	20	48637
E1 Tiro 38	4228	21	48638
E1 Tiro 39	4228	22	48639
E1 Tiro 40	4228	23	48640
E1 Tiro 41	4228	24	48641
E1 Tiro 42	4228	25	48642
E1 Tiro 43	4228	26	-
E1 Tiro 43 Amended	9359	970-971	48643
E1 Tiro 44	4228	27	-
E1 Tiro 44 Amended	9359	972-973	48644

ARIZONA  
STATE OFFICE  
PHOENIX, ARIZONA  
RECEIVED  
BUREAU OF  
LAND MANAGEMENT  
Aug 12 10 42 AM '97  
38  
RMB



EXHIBIT A - Page 3

NAME OF CLAIM	RECORDING DATA		BLM SERIAL NUMBER A MC
	BOOK or DOCKET	PAGE	
El Tiro 47	4228	30	
El Tiro 47 Amended	9359	974-975	48647
Ironwood No. 5	1461	214	-
Amended	1510	516	
Ironwood No. 5 Amended	9359	976-977	63340
Ironwood No. 6	1461	215	
Ironwood No. 6 Amended	9359	978-979	63341
Ironwood No. 7	1461	216	
Ironwood No. 7 Amended	9359	980-981	63342
Ironwood No. 8	1461	217	
Ironwood No. 8 Amended	9359	982-983	63343
Ironwood No. 9	1461	218	63344
Ironwood No. 10	1461	219	63345
Ironwood No. 11	1461	220	63346
Ironwood No. 12	1461	221	63347
Ironwood No. 13	1461	222	63348
Ironwood No. 14	1461	223	63349
Ironwood No. 15	1461	224	-
Amended	1512	374	63350
Ironwood No. 16	1461	225	-
Amended	1510	519	63351
Ironwood No. 17	1461	226	63352
Ironwood No. 18	1461	227	63353
Ironwood No. 19	1461	228	63354
Ironwood No. 20	1461	229	63355
Ironwood No. 21	1461	230	-
Amended	1510	520	63356
Ironwood No. 22	1461	231	63357
Ironwood No. 23	1461	232	63358
Ironwood No. 24	1461	233	63359
Ironwood No. 25	1461	234	63360
Ironwood No. 26	1461	235	63361
Ironwood No. 27	1461	236	63362
Ironwood No. 28	1461	237	63363
Ironwood No. 29	1461	238	63364
Ironwood No. 30	1461	239	63365
Ironwood No. 31	1461	240	63366
Ironwood No. 32	1461	241	63367
Ironwood No. 33	1461	242	63368
Ironwood No. 34	1461	243	63369
Ironwood No. 35	1461	244	63370
Ironwood No. 36	1465	263	-
Amended	1510	517	63371

*# wrong? yes*  
*63343 66343*  
*corrected to 3343*

ARIZONA  
 STATE OFFICE  
 PHOENIX, ARIZONA

AUG 12 10 43 AM '97

RECEIVED  
 BUREAU OF  
 LAND MANAGEMENT  
*33*  
*[Signature]*

<u>NAME OF CLAIM</u>	<u>RECORDING DATA</u>		<u>BLM SERIAL NUMBER</u>
	<u>BOOK or DOCKET</u>	<u>PAGE</u>	
			<u>A MC</u>
Ironwood No. 37	1465	264	63372
Ironwood No. 38	1465	265	-
Amended	1510	518	63373
Ironwood No. 39	1465	266	63374
Ironwood No. 40	1465	267	63375
Ironwood No. 41	1465	268	63376
Ironwood No. 42	1465	269	63377
Ironwood No. 43	1465	270	63378
Ironwood No. 45	1465	272	63380
Ironwood No. 46	1465	273	63381
Ironwood No. 47	1465	274	63382
Ironwood No. 48	1465	275	63383
Ironwood No. 49	1465	276	63384
Ironwood No. 50	1465	277	63385
Ironwood No. 51	1465	278	63386
Ironwood No. 52	1465	279	63387
Ironwood No. 53	1465	280	63388
Ironwood No. 54	1465	281	63389
Ironwood No. 55	1465	282	63390
Ironwood No. 56	1465	283	63391
Ironwood No. 57	1465	284	63392
Ironwood No. 58	1465	285	63393
Ironwood No. 59	1465	286	63394
Ironwood No. 60	1465	287	63395
Ironwood No. 61	1465	288	63396
Ironwood No. 62	1465	289	63397
Ironwood No. 63	1465	290	63398
B S & K # 17	2550	163	
B S & K # 17 Amended	9359	984-985	63403
B S & K # 19	2550	165	
B S & K # 19 Amended	9359	986-987	63405
B S & K # 21	2550	167	
B S & K # 21 Amended	9359	988-989	63407
B S & K # 23	2550	169	
B S & K # 23 Amended	9359	990-991	63409
B S & K # 27	3856	130	
B S & K # 27 Amended	9359	994-995	63414
B S & K # 28	3891	497	
B S & K # 28 Amended	9359	996-997	63415

ARIZONA  
STATE OFFICE  
PHOENIX, ARIZONA

Aug 12 10 43 AM '97

RECEIVED  
BUREAU OF  
LAND MANAGEMENT

32  
MMS

EXHIBIT A - Page 5

<u>NAME OF CLAIM</u>	<u>RECORDING DATA</u>		<u>BLM SERIAL NUMBER</u> <u>A MC</u>
	<u>BOOK or DOCKET</u>	<u>PAGE</u>	
B S & K # 32	3891	502	63420
B S & K # 33	3891	503	63421
B S & K # 34	3891	504	63422
B S & K # 35	3891	505	63423
B S & K # 36	3891	506	63424
B S & K # 37	3891	507	63425
B S & K # 38	3891	508	63426
B S & K # 39	3891	509	63427
B S & K # 40	3891	510	63428
B S & K # 41	3891	511	63429
B S & K # 42	3891	512	
B S & K # 42 Amended	9359	998-999	63430
B S & K # 43	3891	513	
B S & K # 43 Amended	9359	1000-1001	63431
B S & K # 44	3891	514	63432
B S & K # 44 Amended	9359	1002-1003	63432
B S & K # 45	3891	515	63433
B S & K # 45 Amended	9359	1004-1005	
B S & K # 46	3891	516	
B S & K # 46 Amended	9359	1006-1007	63434
Vulcan NO. 39	3909	204	
Vulcan NO. 39 Amended	9359	1008-1009	63461
Vulcan NO. 55	3909	212	
Vulcan NO. 55 Amended	9359	1010-1011	63477
Vulcan NO. 56	3909	213	
Vulcan No. 56 Amended	9359	1012-1013	63478
Vulcan NO. 57	3909	201	63479
Vulcan NO. 60	3909	200	63480-
Jackie 21	8914	1983-1985	309107
Jackie 22	8914	1986-1988	309108
Jackie 23	8914	1989-1991	
Jackie 23 Amended	9359	1014-1015	309109
Jackie 24	8914	1992-1994	
Jackie 24 Amended	9359	1016-1017	390110
Jackie 25	8914	1995-1997	309111
Jackie 26	8914	1998-2000	309112
Jackie 27A			
Relocated	9929	920-923	331534
B S & K 26A			333856

RECEIVED  
 BUREAU OF  
 LAND MANAGEMENT  
 ARIZONA  
 STATE OFFICE  
 PHOENIX, ARIZONA  
 Aug 12 10 43 AM '97

All claims are located in Section 36, T11S, R7E; Sections, 27, 30, 31 and 34, T11S, R8E; Section 6, T12S, R8E; and Section 7, T12S, R9E, G&SRB&M.

168 claims @ \$100.00 per claims = \$16,800.00

29  
R/1110

UNITED STATES  
DEPARTMENT OF THE INTERIOR  
BUREAU OF LAND MANAGEMENT

RECEIPT AND ACCOUNTING ADVICE

No. 2315276 04

TC/AZ

08/12/97

Subject: CLAYM MAINTENANCE FEE 1998 - 160 2 47 13 16,800.00

Applicant:

ASARCO INC  
BOX 111  
SAHUARITA AZ 85629

CK 004815  
Remitter: 520-648-2500

Assignor:

LEASE MANAGEMENT DATA  NEW  UPDATE  PAYMENT

ORIGINAL SERIAL NO.	ASG.	TYPE	ST.	CTY.	FUND SYMBOL	ACRES/UNITS	RATE
DMC 48521, ET AL							

AMOUNT	ANV. DATE	EXP. DATE	BILL CYC.	S/C	DISTRICT	NEXT BILL	MISC. DATA	U of M	ACTUAL UNITS

ASSIGNMENT SERIAL NO.	ASG.	TYPE	ST.	CTY.	FUND SYMBOL	ACRES/UNITS	RATE

AMOUNT	ANV. DATE	EXP. DATE	BILL CYC.	S/C	DISTRICT	NEXT BILL	MISC. DATA	U of M	ACTUAL UNITS

APPLY REMITTANCE

ACTION	FUND SYMBOL	CTY.	AMOUNT
FILING FEE			
RENTAL			
UNEARNED			
REFUND			
TOTAL			
AMOUNT DUE			

Remarks:

BY: \_\_\_\_\_ DATE: \_\_\_\_\_

- Lease in Escrow?
- KGS? Of Interest?
- Auto Escalates? Operating Rights?
- Auto Renew? Operator
- Bond Filed?

FOR MMS USE ONLY	
BILLEE NUMBER	FOREST REFUGE
OCS SECTION CODE	

CASE FOLDER COPY

# ASARCO

214

168  
TES  
16,800.00

Silver Bell Unit

48521

63296

309087

331534

333856

SR

August 29, 1996

**HAND DELIVERED**

BUREAU OF LAND MANAGEMENT  
Arizona State Office  
3707 North 7th Street  
Post Office Box 16563  
Phoenix, Arizona 85011

Attention: Mining Claims Unit

Dear Sir:

Silver Bell  
Evidence of Payment  
Annual Maintenance Fee Fiscal Year 1997

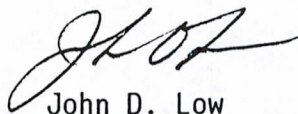
RECEIVED  
BLM AZ STATE OFFICE  
PHOENIX, ARIZONA  
AUG 30 10 58 AM '96

The annual maintenance fee of \$100.00 for each mining claim and mill site, as required under Public Law 103-66 of August 10, 1993, 107 stat. 312 for fiscal year 1997, was hand delivered to the State Office of the BLM in the form of a check in the amount of \$16,800 for the claims/sites listed in Exhibit A.

Owner: ASARCO Incorporated  
P. O. Box 111  
Sahuarita, AZ 85629

Please return the proof of payment receipt to the owner Attn: John D. Low.

Sincerely,



John D. Low

BMW/lb  
Enclosures

ENTERED IN COMPUTER

10/16/96 SR

EXHIBIT A  
 TO AFFIDAVIT OF PERFORMANCE  
 OF LABOR  
 FOR YEAR ENDING SEPTEMBER 1, 1997  
 BY PAYMENT OF MAINTENANCE FEES

The following contiguous group of unpatented lode mining claims are situated in the Silver Bell Mining District, Pima County, Arizona. The Location Notices of which are of record in the office of the Recorder of Pima County, Arizona, and the Bureau of Land Management serial numbers are filed in Phoenix, Arizona.

<u>NAME OF CLAIM</u>	<u>RECORDING DATA</u>		<u>BLM SERIAL NUMBER</u> <u>A MC</u>
	<u>BOOK or DOCKET</u>	<u>PAGE</u>	
May No. 1	355	211	48521
May No. 2	352	300	48522
May No. 3	352	301	48523
May No. 4	352	302	48524
May No. 5	352	303	48525
May 22	2235	479	48538
May 23	2235	480	48539
May 24	2235	481	48540
May 25	2235	482	48541
May 26	2844	622	48542
May 27	2844	623	48543
May 28	2844	624	48544
May 29	2844	625	48545
May 30	2844	626	48546
May 31	2844	627	48547
May 32	2844	628	48548
May 33	2844	629	48549
May 34	2844	630	48550
May 35	2844	631	48551
May 36	2844	632	48552
May 37	2844	633	48553
May 38	2844	634	48554
May 39	2844	635	48555
May 40	2844	636	48556
May 41	2844	637	48557
May 42	2844	638	48558
May 48	2740	137	48561
May 49	2740	138	48562
May 50	2740	139	48563
May 51	2740	140	48564
May 59	2930	572	-
Relocated	5917	638	48565
May 60	2981	798	-
Amended	3016	480	48566
May 61	2981	799	48567
May 91	4326	942	48593
May 92	4326	943	48594
May 93	4326	944	48595
May 94	4326	945	48596

RECEIVED  
 BLM, AZ STATE OFFICE  
 AUG 30 10 59 AM '96  
 PHOENIX, ARIZONA

<u>NAME OF CLAIM</u>	<u>RECORDING DATA</u>		<u>BLM SERIAL NUMBER</u>
	<u>BOOK or DOCKET</u>	<u>PAGE</u>	
May 95	4326	946	48597
May 96	4326	947	48598
May 97	4326	948	48599
May 98	4326	949	48600
May 99	4326	950	48601
E1 Tiro 2	1756	176	-
E1 Tiro 2 Amended	9359	964-965	48603
E1 Tiro 3	1756	177	-
E1 Tiro 3 Amended	9359	966-967	48604
E1 Tiro 4	1756	178	48605
E1 Tiro 5	1756	179	48606
E1 Tiro 6	1756	180	48607
E1 Tiro 7	1756	181	48608
E1 Tiro 16	4002	571	-
E1 Tiro 16 Amended	9359	968-969	48616
E1 Tiro 19	4228	2	48619
E1 Tiro 20	4228	3	48620
E1 Tiro 21	4228	4	48621
E1 Tiro 22	4228	5	48622
E1 Tiro 23	4228	6	48623
E1 Tiro 24	4228	7	48624
E1 Tiro 25	4228	8	48625
E1 Tiro 26	4228	9	48626
E1 Tiro 27	4228	10	48627
E1 Tiro 28	4228	11	48628
E1 Tiro 29	4228	12	48629
E1 Tiro 30	4228	13	48630
E1 Tiro 31	4228	14	48631
E1 Tiro 32	4228	15	48632
E1 Tiro 33	4228	16	48633
E1 Tiro 34	4228	17	48634
E1 Tiro 35	4228	18	48635
E1 Tiro 36	4228	19	48636
E1 Tiro 37	4228	20	48637
E1 Tiro 38	4228	21	48638
E1 Tiro 39	4228	22	48639
E1 Tiro 40	4228	23	48640
E1 Tiro 41	4228	24	48641
E1 Tiro 42	4228	25	48642
E1 Tiro 43	4228	26	-
E1 Tiro 43 Amended	9359	970-971	48643
E1 Tiro 44	4228	27	-
E1 Tiro 44 Amended	9359	972-973	48644

RECEIVED  
 BLM, AZ STATE OFFICE  
 AUG 30 10 59 AM '96  
 PHOENIX, ARIZONA

<u>NAME OF CLAIM</u>	<u>RECORDING DATA</u>		<u>BLM SERIAL NUMBER</u>
	<u>BOOK or DOCKET</u>	<u>PAGE</u>	
			<u>A MC</u>
El Tiro 47	4228	30	
El Tiro 47 Amended	9359	974-975	48647
Ironwood No. 5	1461	214	-
Amended	1510	516	
Ironwood No. 5 Amended	9359	976-977	63340
Ironwood No. 6	1461	215	
Ironwood No. 6 Amended	9359	978-979	63341
Ironwood No. 7	1461	216	
Ironwood No. 7 Amended	9359	980-981	63342
Ironwood No. 8	1461	217	
Ironwood No. 8 Amended	9359	982-983	66343
Ironwood No. 9	1461	218	63344
Ironwood No. 10	1461	219	63345
Ironwood No. 11	1461	220	63346
Ironwood No. 12	1461	221	63347
Ironwood No. 13	1461	222	63348
Ironwood No. 14	1461	223	63349
Ironwood No. 15	1461	224	-
Amended	1512	374	63350
Ironwood No. 16	1461	225	-
Amended	1510	519	63351
Ironwood No. 17	1461	226	63352
Ironwood No. 18	1461	227	63353
Ironwood No. 19	1461	228	63354
Ironwood No. 20	1461	229	63355
Ironwood No. 21	1461	230	-
Amended	1510	520	63356
Ironwood No. 22	1461	231	63357
Ironwood No. 23	1461	232	63358
Ironwood No. 24	1461	233	63359
Ironwood No. 25	1461	234	63360
Ironwood No. 26	1461	235	63361
Ironwood No. 27	1461	236	63362
Ironwood No. 28	1461	237	63363
Ironwood No. 29	1461	238	63364
Ironwood No. 30	1461	239	63365
Ironwood No. 31	1461	240	63366
Ironwood No. 32	1461	241	63367
Ironwood No. 33	1461	242	63368
Ironwood No. 34	1461	243	63369
Ironwood No. 35	1461	244	63370
Ironwood No. 36	1465	263	-
Amended	1510	517	63371

RECEIVED  
 BLM AZ STATE OFFICE  
 PHOENIX, ARIZONA  
 Aug 30 10 59 AM '96



<u>NAME OF CLAIM</u>	<u>RECORDING DATA</u>		<u>BLM SERIAL NUMBER</u>
	<u>BOOK or DOCKET</u>	<u>PAGE</u>	
Ironwood No. 37	1465	264	63372
Ironwood No. 38	1465	265	-
Amended	1510	518	63373
Ironwood No. 39	1465	266	63374
Ironwood No. 40	1465	267	63375
Ironwood No. 41	1465	268	63376
Ironwood No. 42	1465	269	63377
Ironwood No. 43	1465	270	63378
Ironwood No. 45	1465	272	63380
Ironwood No. 46	1465	273	63381
Ironwood No. 47	1465	274	63382
Ironwood No. 48	1465	275	63383
Ironwood No. 49	1465	276	63384
Ironwood No. 50	1465	277	63385
Ironwood No. 51	1465	278	63386
Ironwood No. 52	1465	279	63387
Ironwood No. 53	1465	280	63388
Ironwood No. 54	1465	281	63389
Ironwood No. 55	1465	282	63390
Ironwood No. 56	1465	283	63391
Ironwood No. 57	1465	284	63392
Ironwood No. 58	1465	285	63393
Ironwood No. 59	1465	286	63394
Ironwood No. 60	1465	287	63395
Ironwood No. 61	1465	288	63396
Ironwood No. 62	1465	289	63397
Ironwood No. 63	1465	290	63398
B S & K # 17	2550	163	
B S & K # 17 Amended	9359	984-985	63403 —
B S & K # 19	2550	165	
B S & K # 19 Amended	9359	986-987	63405 —
B S & K # 21	2550	167	
B S & K # 21 Amended	9359	988-989	63407 —
B S & K # 23	2550	169	
B S & K # 23 Amended	9359	990-991	63409 —
B S & K # 27	3856	130	
B S & K # 27 Amended	9359	994-995	63414 >
B S & K # 28	3891	497	
B S & K # 28 Amended	9359	996-997	63415 >

RECEIVED  
 BLM, AZ STATE OFFICE  
 PHOENIX, ARIZONA  
 Aug 30 10 59 AM '96

NAME OF CLAIM	RECORDING DATA		BLM SERIAL NUMBER A MC
	BOOK or DOCKET	PAGE	
B S & K # 32	3891	502	63420
B S & K # 33	3891	503	63421
B S & K # 34	3891	504	63422
B S & K # 35	3891	505	63423
B S & K # 36	3891	506	63424
B S & K # 37	3891	507	63425
B S & K # 38	3891	508	63426
B S & K # 39	3891	509	63427
B S & K # 40	3891	510	63428
B S & K # 41	3891	511	63429
B S & K # 42	3891	512	
B S & K # 42 Amended	9359	998-999	63430
B S & K # 43	3891	513	
B S & K # 43 Amended	9359	1000-1001	63431
B S & K # 44	3891	514	63432
B S & K # 44 Amended	9359	1002-1003	63432
B S & K # 45	3891	515	63433
B S & K # 45 Amended	9359	1004-1005	
B S & K # 46	3891	516	
B S & K # 46 Amended	9359	1006-1007	63434
Vulcan NO. 39	3909	204	
Vulcan NO. 39 Amended	9359	1008-1009	63461
Vulcan NO. 55	3909	212	
Vulcan NO. 55 Amended	9359	1010-1011	63477
Vulcan NO. 56	3909	213	
Vulcan No. 56 Amended	9359	1012-1013	63478
Vulcan NO. 57	3909	201	63479
Vulcan NO. 60	3909	200	63480
Jackie 21	8914	1983-1985	309107
Jackie 22	8914	1986-1988	309108
Jackie 23	8914	1989-1991	
Jackie 23 Amended	9359	1014-1015	309109
Jackie 24	8914	1992-1994	
Jackie 24 Amended	9359	1016-1017	390110
Jackie 25	8914	1995-1997	309111
Jackie 26	8914	1998-2000	309112
Jackie 27A			
Relocated	9929	920-923	331534
B S & K 26A			333856

RECEIVED  
 BLM AZ STATE OFFICE  
 PHOENIX, ARIZONA  
 AUG 30 10 59 AM '98

All claims are located in Section 36, T11S, R7E; Sections, 27, 30, 31, and 34, T11S, R8E; Section 6, T12S, R8E; and Section 7, T12S, R9E, G&SRB&M.

168 claims @ \$100.00 per claims = \$16,800.00



48521  
63296  
309087  
331534  
333856  
SR

# ASARCO

SB 10.4

Copper Operations  
Tucson Office

August 8, 1995

FEDERAL EXPRESS

Bureau of Land Management  
Arizona State Office  
Mining Claims Section  
P. O. Box 16563  
Phoenix, AZ 85011

9:00 A.M.  
PHOENIX, ARIZONA

AUG 10 '95

RECEIVED  
BLM, AZ STATE OFFICE

Gentlemen:

Evidence of Payment  
Annual Maintenance Fee Fiscal Year 1995  
Silver Bell Unit - (168 Claims)  
Pima County, Arizona


This will serve as notice that the owner of the claims/sites intends to continue to hold them as listed and described in Exhibit A.

The annual maintenance fee of \$100.00 for each mining claim and mill site as required under Public Law 103-66 of August 10, 1993, 107 stat. 312 for fiscal year 1995, was mailed to the State Office of the BLM in the form of a check in the amount of \$16,800.00 for the claims/sites listed in Exhibit A.

Owner: ASARCO Incorporated  
P O Box 5747  
Tucson, AZ 85703

Please return the proof of payment receipt to the owner, Attn: Mark A. Miller.

Very truly yours,



Mark A. Miller  
Land Manager

MAM/kh

Encls. - copy of Affidavit & check  
cc: Silver Bell Unit - w/copy of Affidavit  
Voucher

ENTERED IN COMPUTER  
1996 Maint Fee S.R.

22  
1-9-1996

118 50m



ASARCO INC  
 ATTN MARK MILLER  
 PO BOX 5747  
 TUCSON AZ 85703

AFFIDAVIT OF LABOR PERFORMED  
AND IMPROVEMENTS MADE  
 BY PAYMENT OF MAINTENANCE FEES

AFFPL  
 ENVELOPE AMOUNT PAID \$ 17.00

RECEIVED  
 R.M. AZ STATE OFFICE  
 Aug 10 '95  
 9:00 A.M.  
 PHOENIX, ARIZONA

STATE OF ARIZONA )  
 ) ss  
 County of Pima )

Mark A. Miller, being first duly sworn, deposes and says that he is a citizen of the United States and more than twenty-one (21) years of age, and resides in Tucson, County of Pima, State of Arizona, and is personally acquainted with the mining claims situated in the Silver Bell Mining District, Pima County, Arizona, the names and books and pages of record in the Office of the County Recorder of Pima County, Arizona, and the Bureau of Land Management serial number and the Notices of Location whereof are as set forth in the attached Exhibit A.

That all of said mining claims are owned by ASARCO Incorporated, the mailing address for which is Silver Bell Unit; Marana, Arizona 85653; that between September 1, 1994 and September 1, 1995, in excess of \$16,800 worth of work and improvements were done and performed for the benefit of each of the mining claims. Work and improvements consisted of:

Annual rental fee of \$100.00 for each mining claim as required under Public Law 103-66 of August 10, 1993, 107 stat. 312. BLM Receipt of Payment attached.

Said labor was performed and improvements made at the expense of ASARCO Incorporated for the benefit of each and all of said mining claims (168) comprising said contiguous group as part of a general plan of exploration, improvements and development, and they tend to explore, improve and develop each and all of said mining claims. The amount expended for and the value of said labor and improvements is more than One Hundred Dollars (\$100.00) for each of the mining claims and at least said amount was allocated to each of the mining claims. Said expenditure was made in good faith for the purpose of exploring, improving and developing said contiguous groups of mining claims, and was intended as annual labor and improvements for each and all of the later-described unpatented lode mining claims for the assessment year ending at 12:00 o'clock Meridian, September 1, 1995.

ASARCO Incorporated

By *Mark A. Miller*  
 Mark A. Miller

STATE OF ARIZONA )  
 ) ss  
 County of Pima )

The foregoing instrument was acknowledged before me this 3rd day of August, 1995, by Mark A. Miller.

My Commission Expires  
 My Commission Expires

*Mildred C Koeppen*  
 Notary Public

ENTERED IN COMPUTER <sup>20</sup> 1-9-96  
 1996 Maint Fee S.R.

RECEIVED  
B.L.M. AZ STATE OFFICE

AUG 10 1995

9:00 A.M.  
PHOENIX, ARIZONA

EXHIBIT A  
TO AFFIDAVIT OF PERFORMANCE  
OF LABOR  
FOR YEAR ENDING SEPTEMBER 1, 1995  
BY PAYMENT OF MAINTENANCE FEES

The following contiguous group of unpatented lode mining claims are situated in the Silver Bell Mining District, Pima County, Arizona. The Location Notices of which are of record in the office of the Recorder of Pima County, Arizona, and the Bureau of Land Management serial numbers are filed in Phoenix, Arizona.

<u>NAME OF CLAIM</u>	<u>RECORDING DATA</u>		<u>BLM SERIAL NUMBER</u>
	<u>BOOK or DOCKET</u>	<u>PAGE</u>	<u>A MC</u>
May No. 1	355	211	48521
May No. 2	352	300	48522
May No. 3	352	301	48523
May No. 4	352	302	48524
May No. 5	352	303	48525
May 22	2235	479	48538
May 23	2235	480	48539
May 24	2235	481	48540
May 25	2235	482	48541
May 26	2844	622	48542
May 27	2844	623	48543
May 28	2844	624	48544
May 29	2844	625	48545
May 30	2844	626	48546
May 31	2844	627	48547
May 32	2844	628	48548
May 33	2844	629	48549
May 34	2844	630	48550
May 35	2844	631	48551
May 36	2844	632	48552
May 37	2844	633	48553
May 38	2844	634	48554
May 39	2844	635	48555
May 40	2844	636	48556
May 41	2844	637	48557
May 42	2844	638	48558
May 48	2740	137	48561
May 49	2740	138	48562
May 50	2740	139	48563
May 51	2740	140	48564
May 59	2930	572	-
Relocated	5917	638	48565
May 60	2981	798	-
Amended	3016	480	48566
May 61	2981	799	48567
May 91	4326	942	48593
May 92	4326	943	48594
May 93	4326	944	48595
May 94	4326	945	48596

EXHIBIT A - Page 2

<u>NAME OF CLAIM</u>	<u>RECORDING DATA</u>		<u>BLM SERIAL NUMBER</u>
	<u>BOOK or DOCKET</u>	<u>PAGE</u>	
May 95	4326	946	48597
May 96	4326	947	48598
May 97	4326	948	48599
May 98	4326	949	48600
May 99	4326	950	48601
El Tiro 2	1756	176	-
El Tiro 2 Amended	9359	964-965	48603
El Tiro 3	1756	177	-
El Tiro 3 Amended	9359	966-967	48604
El Tiro 4	1756	178	48605
El Tiro 5	1756	179	48606
El Tiro 6	1756	180	48607
El Tiro 7	1756	181	48608
El Tiro 18	4002	571	-
El Tiro 18 Amended	9359	968-969	48616
El Tiro 19	4228	2	48619
El Tiro 20	4228	3	48620
El Tiro 21	4228	4	48621
El Tiro 22	4228	5	48622
El Tiro 23	4228	6	48623
El Tiro 24	4228	7	48624
El Tiro 25	4228	8	48625
El Tiro 26	4228	9	48626
El Tiro 27	4228	10	48627
El Tiro 28	4228	11	48628
El Tiro 29	4228	12	48629
El Tiro 30	4228	13	48630
El Tiro 31	4228	14	48631
El Tiro 32	4228	15	48632
El Tiro 33	4228	16	48633
El Tiro 34	4228	17	48634
El Tiro 35	4228	18	48635
El Tiro 36	4228	19	48636
El Tiro 37	4228	20	48637
El Tiro 38	4228	21	48638
El Tiro 39	4228	22	48639
El Tiro 40	4228	23	48640
El Tiro 41	4228	24	48641
El Tiro 42	4228	25	48642
El Tiro 43	4228	26	-
El Tiro 43 Amended	9359	970-971	48643
El Tiro 44	4228	27	-
El Tiro 44 Amended	9359	972-973	48644

ENTERED IN COMPUTER  
 1996 Mint Fee S.R.  
 10098 299

PHOENIX, ARIZONA  
 9:00 A.M.

AUG 10 '95

RECEIVED  
 BLM AZ STATE OF

EXHIBIT A - Page 3

<u>NAME OF CLAIM</u>	<u>RECORDING DATA</u>		<u>BLM SERIAL NUMBER</u>
	<u>BOOK or DOCKET</u>	<u>PAGE</u>	
			<u>A MC</u>
El Tiro 47	4228	30	
El Tiro 47 Amended	9359	974-975	48647
Ironwood No. 5	1461	214	-
Amended	1510	516	
Ironwood No. 5 Amended	9359	976-977	63340
Ironwood No. 6	1461	215	
Ironwood No. 6 Amended	9359	978-979	63341
Ironwood No. 7	1461	216	
Ironwood No. 7 Amended	9359	980-981	63342
Ironwood No. 8	1461	217	
Ironwood No. 8 Amended	9359	982-983	63343
Ironwood No. 9	1461	218	63344
Ironwood No. 10	1461	219	63345
Ironwood No. 11	1461	220	63346
Ironwood No. 12	1461	221	63347
Ironwood No. 13	1461	222	63348
Ironwood No. 14	1461	223	63349
Ironwood No. 15	1461	224	-
Amended	1512	374	63350
Ironwood No. 16	1461	225	-
Amended	1510	519	63351
Ironwood No. 17	1461	226	63352
Ironwood No. 18	1461	227	63353
Ironwood No. 19	1461	228	63354
Ironwood No. 20	1461	229	63355
Ironwood No. 21	1461	230	-
Amended	1510	520	63356
Ironwood No. 22	1461	231	63357
Ironwood No. 23	1461	232	63358
Ironwood No. 24	1461	233	63359
Ironwood No. 25	1461	234	63360
Ironwood No. 26	1461	235	63361
Ironwood No. 27	1461	236	63362
Ironwood No. 28	1461	237	63363
Ironwood No. 29	1461	238	63364
Ironwood No. 30	1461	239	63365
Ironwood No. 31	1461	240	63366
Ironwood No. 32	1461	241	63367
Ironwood No. 33	1461	242	63368
Ironwood No. 34	1461	243	63369
Ironwood No. 35	1461	244	63370
Ironwood No. 36	1465	263	-
Amended	1510	517	63371

55

ENTERED IN COMPUTER  
1996 Mint Fee S.R.

10098 300

PHOENIX, ARIZONA  
9:00 A.M.

Aug 10 '95

RECEIVED  
BLM ARIZONA STATE



EXHIBIT A - Page 4

NAME OF CLAIM	RECORDING DATA		BLM SERIAL NUMBER
	BOOK or DOCKET	PAGE	
Ironwood No. 37	1465	264	63372
Ironwood No. 38	1465	265	-
Amended	1510	518	63373
Ironwood No. 39	1465	266	63374
Ironwood No. 40	1465	267	63375
Ironwood No. 41	1465	268	63376
Ironwood No. 42	1465	269	63377
Ironwood No. 43	1465	270	63378
Ironwood No. 45	1465	272	63380
Ironwood No. 46	1465	273	63381
Ironwood No. 47	1465	274	63382
Ironwood No. 48	1465	275	63383
Ironwood No. 49	1465	276	63384
Ironwood No. 50	1465	277	63385
Ironwood No. 51	1465	278	63386
Ironwood No. 52	1465	279	63387
Ironwood No. 53	1465	280	63388
Ironwood No. 54	1465	281	63389
Ironwood No. 55	1465	282	63390
Ironwood No. 56	1465	283	63391
Ironwood No. 57	1465	284	63392
Ironwood No. 58	1465	285	63393
Ironwood No. 59	1465	286	63394
Ironwood No. 60	1465	287	63395
Ironwood No. 61	1465	288	63396
Ironwood No. 62	1465	289	63397
Ironwood No. 63	1465	290	63398
B S & K # 17	2550	163	
B S & K # 17 Amended	9359	984-985	63403
B S & K # 19	2550	165	
B S & K # 19 Amended	9359	986-987	63405
B S & K # 21	2550	167	
B S & K # 21 Amended	9359	988-989	63407
B S & K # 23	2550	169	
B S & K # 23 Amended	9359	990-991	63409
B S & K # 27	3856	130	
B S & K # 27 Amended	9359	994-995	63414
B S & K # 28	3891	497	
B S & K # 28 Amended	9359	996-997	63415

*63379 not  
print*

32

ENTERED IN COMPUTER  
1996 Mint Fee S.R.

9:00 A.M.  
PHOENIX, ARIZONA

AUG 10 '95

RECEIVED  
BLM, AZ STATE OFFICE

NAME OF CLAIM	RECORDING DATA		BLM SERIAL NUMBER A MC
	BOOK or DOCKET	PAGE	
B S & K # 32	3891	502	63420
B S & K # 33	3891	503	63421
B S & K # 34	3891	504	63422
B S & K # 35	3891	505	63423
B S & K # 36	3891	506	63424
B S & K # 37	3891	507	63425
B S & K # 38	3891	508	63426
B S & K # 39	3891	509	63427
B S & K # 40	3891	510	63428
B S & K # 41	3891	511	63429
B S & K # 42	3891	512	
B S & K # 42 Amended	9359	998-999	63430
B S & K # 43	3891	513	
B S & K # 43 Amended	9359	1000-1001	63431
B S & K # 44	3891	514	63432
B S & K # 44 Amended	9359	1002-1003	63432
B S & K # 45	3891	515	63433
B S & K # 45 Amended	9359	1004-1005	
B S & K # 46	3891	516	
B S & K # 46 Amended	9359	1006-1007	63434
Vulcan NO. 39	3909	204	
Vulcan NO. 39 Amended	9359	1008-1009	63461
Vulcan NO. 55	3909	212	
Vulcan NO. 55 Amended	9359	1010-1011	63477
Vulcan NO. 56	3909	213	
Vulcan No. 56 Amended	9359	1012-1013	63478
Vulcan No. 57	3909	201	63479
Vulcan No. 60	3909	200	63480
Jackie 21	8914	1983-1985	309107
Jackie 22	8914	1986-1988	309108
Jackie 23	8914	1989-1991	
Jackie 23 Amended	9359	1014-1015	309109
Jackie 24	8914	1992-1994	
Jackie 24 Amended	9359	1016-1017	390110
Jackie 25	8914	1995-1997	309111
Jackie 26	8914	1998-2000	309112
Jackie 27A			
Relocated ✓	9929	920-923	331534
B S & K 26A ✓			333856

28

9:00 A.M.  
PHOENIX, ARIZONA

AUG 10 '95

RECEIVED  
BLM AZ STATE OFFICE

10098 302

FILED IN COMPUTER 7-9-96  
1996 MINT Fee S.R.

BUREAU OF LAND MANAGEMENT  
RECEIPT AND ACCOUNTING NOTICE

NO. 2098148

08/22/94

subject: CLAIM MAINTENANCE FEE 1995 (167) 2,585.13 16,700.00

applicant:  
ASARCO INC.  
BOX 5747  
TUCSON AZ. 85703

Remitter: SAME CK. 45004576  
792-3010

*Steve Lee*

assignor:

SERIAL NO.
AMC 48521, ET AL

REFER TO THE ABOVE CASE SERIAL NUMBER IN ALL CORRESPONDENCE. PLEASE INFORM THIS OFFICE OF ANY CHANGE IN ADDRESS.

NOTE: This notice is a receipt for monies paid the United States. If these monies are for required fees in connection with your application to lease, purchase, enter, or otherwise acquire an interest in public lands or resources, this receipt is not an authorization to utilize the land applied for and it does not convey any right, title, or interest in the land for which application is made.

OPERATIONS  
AUG 24 1994

RECEIVED  
BLM AZ STATE OFFICE  
Aug 10 '95  
9:00 A.M.  
PHOENIX, ARIZONA

RECEIPT

10098 303

UNITED STATES  
DEPARTMENT OF THE INTERIOR  
BUREAU OF LAND MANAGEMENT

RECEIPT AND ACCOUNTING ADVICE

No. 2147470 04

WG/AZ 08/10/95

Subject: CLAIM MAINTENANCE FEE 1996 (168)

2 16 13

16,800.00

Applicant:

ASARCO INC.  
PO BOX 5747  
TUCSON AZ. 85703-0747

SAME CK. # 45004665

Remitter: 520-798-7500

Assignor:

LEASE MANAGEMENT DATA									
<input type="checkbox"/> NEW <input type="checkbox"/> UPDATE <input type="checkbox"/> PAYMENT									
ORIGINAL SERIAL NO.	ASG.	TYPE	ST.	CTY.	FUND SYMBOL			ACRES/UNITS	RATE
AMC 48521, ET AL									
AMOUNT	ANV. DATE	EXP. DATE	BILL CYC.	S/C	DISTRICT	NEXT BILL	MISC. DATA	U of M	ACTUAL UNITS
ASSIGNMENT SERIAL NO.	ASG.	TYPE	ST.	CTY.	FUND SYMBOL			ACRES/UNITS	RATE
AMOUNT	ANV. DATE	EXP. DATE	BILL CYC.	S/C	DISTRICT	NEXT BILL	MISC. DATA	U of M	ACTUAL UNITS
APPLY REMITTANCE									
ACTION	FUND SYMBOL	CTY.	AMOUNT	Remarks:					
FILING FEE				48521-48525 5 63403 1					
RENTAL				48538-48558 21 63405 1					
				48561-48567 7 63407 1					
				48593-48601 9 63409 1					
UNEARNED				48603-48608 6 63414-63415 2					
				48616 1 63420-63434 15					
REFUND				48619-48644 26 63461 1					
				48647 7 63477-63480 4					
TOTAL				63340-63398 39 309107-309112 6					
AMOUNT DUE				48647 7 331534 1					
				BY: 63380-98 19 333856 DATE: Jan 16 1995					
FOR MMS USE ONLY									
<input type="checkbox"/> Lease in Escrow? <input type="checkbox"/> KGS? <input type="checkbox"/> Auto Escalates? <input type="checkbox"/> Auto Renew?				Of Interest? Operating Rights? Operator Bond Filed?		BILLEE NUMBER OCS SECTION CODE		FOREST REFUGE	

AMC 48521  
 63296  
 309087

EXHIBIT A  
 TO AFFIDAVIT OF PERFORMANCE  
 OF LABOR  
 FOR YEAR ENDING SEPTEMBER 1, 1994

The following contiguous group of unpatented lode mining claims are situated in the Silver Bell Mining District, Pima County, Arizona. The Location Notices of which are of record in the office of the Recorder of Pima County, Arizona, and the Bureau of Land Management serial numbers are filed in Phoenix, Arizona.

<u>NAME OF CLAIM</u>	<u>RECORDING DATA</u>		<u>BLM SERIAL NUMBER</u>
	<u>BOOK or DOCKET</u>	<u>PAGE</u>	
May No. 1	355	211	48521
May No. 2	352	300	48522
May No. 3	352	301	48523
May No. 4	352	302	48524
May No. 5	352	303	48525
May 22	2235	479	48538
May 23	2235	480	48539
May 24	2235	481	48540
May 25	2235	482	48541
May 26	2844	622	48542
May 27	2844	623	48543
May 28	2844	624	48544
May 29	2844	625	48545
May 30	2844	626	48546
May 31	2844	627	48547
May 32	2844	628	48548
May 33	2844	629	48549
May 34	2844	630	48550
May 35	2844	631	48551
May 36	2844	632	48552
May 37	2844	633	48553
May 38	2844	634	48554
May 39	2844	635	48555
May 40	2844	636	48556
May 41	2844	637	48557
May 42	2844	638	48558
May 48	2740	137	48561
May 49	2740	138	48562
May 50	2740	139	48563
May 51	2740	140	48564
May 59	2930	572	-
Relocated	5917	638	48565
May 60	2981	798	-
Amended	3016	480	48566
May 61	2981	799	48567
May 91	4326	942	48593
May 92	4326	943	48594
May 93	4326	944	48595
May 94	4326	945	48596

RECEIVED  
 BLM ARIZONA OFFICE  
 Aug 22 '94  
 9:00 AM

9-1-94 - JB  
 ENTERED IN COMPUTER

G. Webb  
 9-2-94  
 Lee

Assess Inc

<u>NAME OF CLAIM</u>	<u>RECORDING DATA</u>		<u>BLM SERIAL NUMBER</u>
	<u>BOOK or DOCKET</u>	<u>PAGE</u>	
			<u>A MC</u>
May 95	4326	946	48597
May 96	4326	947	48598
May 97	4326	948	48599
May 98	4326	949	48600
May 99	4326	950	48601
El Tiro 2	1756	176	48603
El Tiro 3	1756	177	48604
El Tiro 4	1756	178	48605
El Tiro 5	1756	179	48606
El Tiro 6	1756	180	48607
El Tiro 7	1756	181	48608
El Tiro 16	4002	571	48616
El Tiro 19	4228	2	48619
El Tiro 20	4228	3	48620
El Tiro 21	4228	4	48621
El Tiro 22	4228	5	48622
El Tiro 23	4228	6	48623
El Tiro 24	4228	7	48624
El Tiro 25	4228	8	48625
El Tiro 26	4228	9	48626
El Tiro 27	4228	10	48627
El Tiro 28	4228	11	48628
El Tiro 29	4228	12	48629
El Tiro 30	4228	13	48630
El Tiro 31	4228	14	48631
El Tiro 32	4228	15	48632
El Tiro 33	4228	16	48633
El Tiro 34	4228	17	48634
El Tiro 35	4228	18	48635
El Tiro 36	4228	19	48636
El Tiro 37	4228	20	48637
El Tiro 38	4228	21	48638
El Tiro 39	4228	22	48639
El Tiro 40	4228	23	48640
El Tiro 41	4228	24	48641
El Tiro 42	4228	25	48642
El Tiro 43	4228	26	48643
El Tiro 44	4228	27	48644

9:00 A.M.  
PHOENIX, ARIZONA

RECEIVED  
BLM, AZ STATE OFFICE  
Aug 22 '94

<u>NAME OF CLAIM</u>	<u>RECORDING DATA</u>		<u>BLM SERIAL NUMBER</u>
	<u>BOOK or DOCKET</u>	<u>PAGE</u>	
El Tiro 47 ✓	4228	30	48647 ✓
Ironwood No. 5	1461	214	-
Amended	1510	516	63340
Ironwood No. 6	1461	215	63341
Ironwood No. 7	1461	216	63342
Ironwood No. 8	1461	217	63343
Ironwood No. 9	1461	218	63344
Ironwood No. 10	1461	219	63345
Ironwood No. 11	1461	220	63346
Ironwood No. 12	1461	221	63347
Ironwood No. 13	1461	222	63348
Ironwood No. 14	1461	223	63349
Ironwood No. 15	1461	224	-
Amended	1512	374	63350
Ironwood No. 16	1461	225	-
Amended	1510	519	63351
Ironwood No. 17	1461	226	63352
Ironwood No. 18	1461	227	63353
Ironwood No. 19	1461	228	63354
Ironwood No. 20	1461	229	63355
Ironwood No. 21	1461	230	-
Amended	1510	520	63356
Ironwood No. 22	1461	231	63357
Ironwood No. 23	1461	232	63358
Ironwood No. 24	1461	233	63359
Ironwood No. 25	1461	234	63360
Ironwood No. 26	1461	235	63361
Ironwood No. 27	1461	236	63362
Ironwood No. 28	1461	237	63363
Ironwood No. 29	1461	238	63364
Ironwood No. 30	1461	239	63365
Ironwood No. 31	1461	240	63366
Ironwood No. 32	1461	241	63367
Ironwood No. 33	1461	242	63368
Ironwood No. 34	1461	243	63369
Ironwood No. 35	1461	244	63370
Ironwood No. 36	1465	263	-
Amended	1510	517	63371

9:00 A.M.  
PHOENIX, ARIZONA

Aug 22 '94

RECEIVED  
BLM AZ STATE OFFICE

<u>NAME OF CLAIM</u>	<u>RECORDING DATA</u>		<u>BLM SERIAL NUMBER</u>
	<u>BOOK or DOCKET</u>	<u>PAGE</u>	
Ironwood No. 37	1465	264	63372
Ironwood No. 38	1465	265	-
Amended	1510	518	63373
Ironwood No. 39	1465	266	63374
Ironwood No. 40	1465	267	63375
Ironwood No. 41	1465	268	63376
Ironwood No. 42	1465	269	63377
Ironwood No. 43	1465	270	63378
Ironwood No. 45	1465	272	63380
Ironwood No. 46	1465	273	63381
IRONWOOD No. 47	1465	274	63382
Ironwood No. 48	1465	275	63383
Ironwood No. 49	1465	276	63384
Ironwood No. 50	1465	277	63385
Ironwood No. 51	1465	278	63386
Ironwood No. 52	1465	279	63387
Ironwood No. 53	1465	280	63388
Ironwood No. 54	1465	281	63389
Ironwood No. 55	1465	282	63390
Ironwood No. 56	1465	283	63391
Ironwood No. 57	1465	284	63392
Ironwood No. 58	1465	285	63393
Ironwood No. 59	1465	286	63394
Ironwood No. 60	1465	287	63395
Ironwood No. 61	1465	288	63396
Ironwood No. 62	1465	289	63397
Ironwood No. 63	1465	290	63398
B S & K # 17	2550	163	63403
B S & K # 19	2550	165	63405
B S & K # 21	2550	167	63407
B S & K # 23	2550	169	63409
<del>B S &amp; K Sub 25</del>	<del>3891</del>	<del>496</del>	<del>63412</del>
<del>B S &amp; K NO. 27</del>	<del>3856</del>	<del>136</del>	<del>63414</del>
B S & K # 28	3891	497	63415

*July 9-3-1992  
(see 9-9-94  
farm etc)*

9:00 A.M.  
PHOENIX, ARIZONA

AUG 22 '94

RECEIVED  
BLM AZ STATE OFFICE



<u>NAME OF CLAIM</u>	<u>RECORDING DATA</u>		<u>BLM SERIAL NUMBER</u> <u>A MC</u>
	<u>BOOK or DOCKET</u>	<u>PAGE</u>	
B S & K # 32	3891	502	63420
B S & K # 33	3891	503	63421
B S & K # 34	3891	504	63422
B S & K # 35	3891	505	63423
B S & K # 36	3891	506	63424
B S & K # 37	3891	507	63425
B S & K # 38	3891	508	63426
B S & K # 39	3891	509	63427
B S & K # 40	3891	510	63428
B S & K # 41	3891	511	63429
B S & K # 42	3891	512	63430
B S & K # 43	3891	513	63431
B S & K # 44	3891	514	63432
B S & K # 45	3891	515	63433
B S & K # 46	3891	516	63434
Vulcan NO. 39	3909	204	63461
Vulcan NO. 55	3909	212	63477
Vulcan NO. 56	3909	213	63478
Vulcan NO. 57	3909	201	63479
Vulcan NO. 60	3909	200	63480
Jackie 21	8914	1983-1985	309107
Jackie 22	8914	1986-1988	309108
Jackie 23	8914	1989-1991	309109
Jackie 24	8914	1992-1994	309110
Jackie 25	8914	1995-1997	309111
Jackie 26	8914	1998-2000	309112

All claims are located in Section 36, T11S, R7E; Sections, 27, 30, 31, and 34, T11S, R8E; Section 6, T12S, R8E; and Section 7, T12S, R9E, G&SRB&M.

167 claims @ \$100.00 per claims - \$16,700.00

9:00 A.M.  
PHOENIX, ARIZONA

AUG 22 1994

RECEIVED  
BLM AZ STATE OFFICE

167 aug 8/22/94

**ASARCO**Copper Operations  
Tucson Office

August 26, 1994

9:00 A.M.  
PHOENIX, ARIZONA

Aug 22 '94

RECEIVED  
BLM, AZ STATE OFFICECERTIFIED MAIL  
RETURN RECEIPT REQUESTEDBureau of Land Management  
Arizona State Office  
Mining Claims Section  
P. O. Box 16563  
Phoenix, AZ 85011

Gentlemen:

Evidence of Payment  
Annual Maintenance Fee Fiscal Year 1995  
Silver Bell Unit - (167 Claims)  
Pima County, Arizona

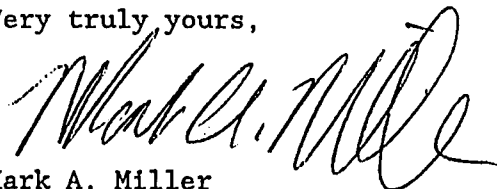
This will serve as notice that the owner of the claims/sites intends to continue to hold them as listed and described in Exhibit A.

The annual maintenance fee of \$100.00 for each mining claim and mill site as required under Public Law 103-66 of August 10, 1993, 107 stat. 312 for fiscal year 1995, was mailed to the State Office of the BLM in the form of a check in the amount of \$16,700.00 for the claims/sites listed in Exhibit A.

Owner: ASARCO Incorporated  
P O Box 5747  
Tucson, AZ 85703

Please return the proof of payment receipt to the owner, Attn: Mark A. Miller.

Very truly yours,

Mark A. Miller  
Land Manager

MAM/kh

Encls. - copy of Affidavit & check  
cc: Silver Bell Unit - w/copy of Affidavit  
Voucher



# United States Department of the Interior

## BUREAU OF LAND MANAGEMENT

Arizona State Office  
3707 N. 7th Street  
P.O. Box 16563  
Phoenix, Arizona 85011



IN REPLY REFER TO:

3800 (921)  
A MC 63412

9-9-94

### NOTICE

We cannot transfer ownership/accept payment of the maintenance fee/give you assessment credit for the claim(s) listed below because they are closed and are therefore inactive. A copy of the decision which closed these claim(s) is enclosed for your information.

If additional information is required, please call the Branch of Lands and Minerals Operations at (602) 650-0518. *Ask for Evelyn Stob.*

#### BLM SERIAL NUMBER

#### CLAIM NAME

*AMC 63412*

*BS & K Sub 25*

*You will be receiving a \$100 refund in 6-8 weeks.*

*Mary Jo Yoas*

Mary Jo Yoas  
Chief, Branch of Lands and  
Minerals Operations

Enclosure

UNITED STATES  
DEPARTMENT OF THE INTERIOR  
BUREAU OF LAND MANAGEMENT

RECEIPT AND ACCOUNTING ADVICE

No. 2096148

WG/AZ 08/22/94

Subject: CLAIM MAINTENANCE FEE 1995 (167)

2 85 13

16,700.00 <sup>OK</sup>

Applicant:

ASARCO INC.  
BOX 5747  
TUCSON AZ. 85703

SAME CK. 45004576

Remitter: 792-3010

Assignor:

LEASE MANAGEMENT DATA  NEW  UPDATE  PAYMENT

ORIGINAL SERIAL NO.	ASG.	TYPE	ST.	CTY.	FUND SYMBOL	ACRES/UNITS	RATE
AMC 48521, ET AL							

AMOUNT	ANV. DATE	EXP. DATE	BILL CYC.	S/C	DISTRICT	NEXT BILL	MISC. DATA	U of M	ACTUAL UNITS

ASSIGNMENT SERIAL NO.	ASG.	TYPE	ST.	CTY.	FUND SYMBOL	ACRES/UNITS	RATE

AMOUNT	ANV. DATE	EXP. DATE	BILL CYC.	S/C	DISTRICT	NEXT BILL	MISC. DATA	U of M	ACTUAL UNITS

APPLY REMITTANCE

ACTION	FUND SYMBOL	CTY.	AMOUNT
FILING FEE			
RENTAL			
UNEARNED			
REFUND	for 63412		* 100 -
TOTAL	(previously closed)		
AMOUNT DUE			100 -

Remarks: AMC  
 48521-525 63380-398  
 48538-558 63403  
 48561-567 63405  
 48593-601 63407  
 48603-608 63409  
 48616 63412  
 48619-644 63414-415  
 48647 63420-434  
 63340-378 63461  
 BY: E. Stoh 63477-480

309107-119  
 July 9-3-92  
 DATE: 9-2-94

Lease in Escrow?  
 KGS?  Of Interest?  
 Auto Escalates?  Operating Rights?  
 Auto Renew?  Operator  
 Bond Filed?

FOR MMS USE ONLY

BILLEE NUMBER	FOREST REFUGE
OCS SECTION CODE	

# ASARCO

48521  
63296  
309087  
Jr

Copper Operations  
Tucson Office

August 25, 1993

CERTIFIED MAIL - RETURN RECEIPT REQUESTED

BUREAU OF LAND MANAGEMENT  
Arizona State Office  
Attn: Mining Claims Unit  
P O Box 16563  
Phoenix, AZ 85011

Dear Sir:


Silver Bell Unit  
Evidence of Payment  
Annual Rental Fee Fiscal years 1993 and 1994

This will serve as notice that the owner of the claims/sites intends to continue to hold them as listed and described in Exhibit A.

The annual rental fee of \$100.00 for each mining claim and mill site located on or before October 5, 1992, as required under Public Law 102-381 of October 5, 1992, 106 stat. 1374, 1378-79 for fiscal year 1993 and 1994, was mailed to the State Office of the BLM in the form of a check in the amount of \$33,400.00 for the claims/sites listed in Exhibit A.

Owner: ASARCO Incorporated  
P O Box 5747  
Tucson, AZ 85703

Please return the proof of payment receipt to the owner Attn: D. F. Skidmore.

  
D. F. Skidmore

DFS/kh

Encls.

RECEIVED  
B.L.M. AZ STATE OFFICE

AUG 26 '93

9:00 A.M.  
PHOENIX, ARIZONA

93 + 94  
ENTERED IN COMPUTER

SEP 30 1993

Shivas

ASARCO Incorporated P.O. Box 5747 Tucson, Az 85703-0747  
1150 North 7th Avenue Phone (602) 792-3010 Fax (602) 624-3369

R-OK  
A-OK

(167)

EXHIBIT A

FOR YEAR ENDING SEPTEMBER 1, 1993 and 1994

The following contiguous group of unpatented lode mining claims are situated in the Silver Bell Mining District, Pima County, Arizona. The Location Notices of which are of record in the office of the Recorder of Pima County, Arizona, and the Bureau of Land Management serial numbers are filed in Phoenix, Arizona.

<u>NAME OF CLAIM</u>	<u>RECORDING DATA</u>		<u>BLM SERIAL NUMBER</u>
	<u>BOOK or DOCKET</u>	<u>PAGE</u>	<u>A MC</u>
May No. 1	355	211	48521
May No. 2	352	300	48522
May No. 3	352	301	48523
May No. 4	352	302	48524
May No. 5	352	303	48525
May 22	2235	479	48538
May 23	2235	480	48539
May 24	2235	481	48540
May 25	2235	482	48541
May 26	2844	622	48542
May 27	2844	623	48543
May 28	2844	624	48544
May 29	2844	625	48545
May 30	2844	626	48546
May 31	2844	627	48547
May 32	2844	628	48548
May 33	2844	629	48549
May 34	2844	630	48550
May 35	2844	631	48551
May 36	2844	632	48552
May 37	2844	633	48553
May 38	2844	634	48554
May 39	2844	635	48555
May 40	2844	636	48556
May 41	2844	637	48557
May 42	2844	638	48558
May 48	2740	137	48561
May 49	2740	138	48562
May 50	2740	139	48563
May 51	2740	140	48564
May 59	2930	572	-
May 60	5917	638	48565
May 61	2981	798	-
May 62	3016	480	48566
May 63	2981	799	48567
May 64	4326	942	48593

RECEIVED  
Bureau of Land Management  
Phoenix, Arizona  
May 1994

9:00 A.M.  
PHOENIX, ARIZONA

NAME OF CLAIM	RECORDING DATA		BLM SERIAL NUMBER
	BOOK or DOCKET	PAGE	
May 92	4326	943	48594
May 93	4326	944	48595
May 94	4326	945	48596
May 95	4326	946	48597
May 96	4326	947	48598
May 97	4326	948	48599
May 98	4326	949	48600
May 99	4326	950	48601
El Tiro 2	1756	176	48603
El Tiro 3	1756	177	48604
El Tiro 4	1756	178	48605
El Tiro 5	1756	179	48606
El Tiro 6	1756	180	48607
El Tiro 7	1756	181	48608
El Tiro 16	4002	571	48616
El Tiro 19	4228	2	48619
El Tiro 20	4228	3	48620
El Tiro 21	4228	4	48621
El Tiro 22	4228	5	48622
El Tiro 23	4228	6	48623
El Tiro 24	4228	7	48624
El Tiro 25	4228	8	48625
El Tiro 26	4228	9	48626
El Tiro 27	4228	10	48627
El Tiro 28	4228	11	48628
El Tiro 29	4228	12	48629
El Tiro 30	4228	13	48630
El Tiro 31	4228	14	48631
El Tiro 32	4228	15	48632
El Tiro 33	4228	16	48633
El Tiro 34	4228	17	48634
El Tiro 35	4228	18	48635
El Tiro 36	4228	19	48636
El Tiro 37	4228	20	48637
El Tiro 38	4228	21	48638
El Tiro 39	4228	22	48639
El Tiro 40	4228	23	48640
El Tiro 41	4228	24	48641
El Tiro 42	4228	25	48642
El Tiro 43	4228	26	48643
El Tiro 44	4228	27	48644
El Tiro 47	4228	30	48647
Ironwood No. 5	1461	214	-
Amended	1510	516	63340
Ironwood No. 6	1461	215	63341
Ironwood No. 7	1461	216	63342

RECEIVED  
 B. I. AZ STATE OFFICE  
 AUG 26 1998  
 9:00 A.M.  
 PHOENIX, ARIZONA

<u>NAME OF CLAIM</u>	<u>RECORDING DATA</u>		<u>BLM SERIAL NUMBER</u>
	<u>BOOK or DOCKET</u>	<u>PAGE</u>	
Ironwood No. 8	1461	217	63343
Ironwood No. 9	1461	218	63344
Ironwood No. 10	1461	219	63345
Ironwood No. 11	1461	220	63346
Ironwood No. 12	1461	221	63347
Ironwood No. 13	1461	222	63348
Ironwood No. 14	1461	223	63349
Ironwood No. 15	1461	224	-
Amended	1512	374	63350
Ironwood No. 16	1461	225	-
Amended	1510	519	63351
Ironwood No. 17	1461	226	63352
Ironwood No. 18	1461	227	63353
Ironwood No. 19	1461	228	63354
Ironwood No. 20	1461	229	63355
Ironwood No. 21	1461	230	-
Amended	1510	520	63356
Ironwood No. 22	1461	231	63357
Ironwood No. 23	1461	232	63358
Ironwood No. 24	1461	233	63359
Ironwood No. 25	1461	234	63360
Ironwood No. 26	1461	235	63361
Ironwood No. 27	1461	236	63362
Ironwood No. 28	1461	237	63363
Ironwood No. 29	1461	238	63364
Ironwood No. 30	1461	239	63365
Ironwood No. 31	1461	240	63366
Ironwood No. 32	1461	241	63367
Ironwood No. 33	1461	242	63368
Ironwood No. 34	1461	243	63369
Ironwood No. 35	1461	244	63370
Ironwood No. 36	1465	263	-
Amended	1510	517	63371
Ironwood No. 37	1465	264	63372
Ironwood No. 38	1465	265	-
Amended	1510	518	63373
Ironwood No. 39	1465	266	63374
Ironwood No. 40	1465	267	63375
Ironwood No. 41	1465	268	63376
Ironwood No. 42	1465	269	63377
Ironwood No. 43	1465	270	63378
Ironwood No. 45	1465	272	63380
Ironwood No. 46	1465	273	63381
IRONWOOD No. 47	1465	274	63382
Ironwood No. 48	1465	275	63383
Ironwood No.	1465	276	63384

RECEIVED  
B.I.M. AZ STATE OFFICE

Aug 26 '93

9:00 A.M.  
PHOENIX, ARIZONA



<u>NAME OF CLAIM</u>	<u>RECORDING DATA</u>		<u>BLM SERIAL NUMBER</u>
	<u>BOOK or DOCKET</u>	<u>PAGE</u>	
Ironwood No. 50	1465	277	63385
Ironwood No. 51	1465	278	63386
Ironwood No. 52	1465	279	63387
Ironwood No. 53	1465	280	63388
Ironwood No. 54	1465	281	63389
Ironwood No. 55	1465	282	63390
Ironwood No. 56	1465	283	63391
Ironwood No. 57	1465	284	63392
Ironwood No. 58	1465	285	63393
Ironwood No. 59	1465	286	63394
Ironwood No. 60	1465	287	63395
Ironwood No. 61	1465	288	63396
Ironwood No. 62	1465	289	63397
Ironwood No. 63	1465	290	63398
B S & K # 17	2550	163	63403
B S & K # 19	2550	165	63405
B S & K # 21	2550	167	63407
B S & K # 23	2550	169	63409
B S & K NO. 26	3856	129	63413
B S & K NO. 27	3856	130	63414
B S & K # 28	3891	497	63415
B S & K # 32	3891	502	63420
B S & K # 33	3891	503	63421
B S & K # 34	3891	504	63422
B S & K # 35	3891	505	63423
B S & K 36	3891	506	63424
B S & K # 37	3891	507	63425
B S & K # 38	3891	508	63426
B S & K # 39	3891	509	63427
B S & K # 40	3891	510	63428
B S & K # 41	3891	511	63429
B S & K # 42	3891	512	63430
B S & K # 43	3891	513	63431
B S & K # 44	3891	514	63432
B S & K # 45	3891	515	63433
B S & K # 46	3891	516	63434
Vulcan NO. 39	3909	204	63461
Vulcan NO. 55	3909	212	63477
Vulcan NO. 56	3909	213	63478
Vulcan NO. 57	3909	201	63479
Vulcan NO. 60	3909	200	63480
Jackie 21	8914	1983-1985	309107
Jackie 22	8914	1986-1988	309108
Jackie 23	8914	1989-1991	309109
Jackie 24	8914	1992-1994	309110

start here

RECEIVED  
 B.L.M. AZ STATE OFFICE  
 Aug 26 '93  
 9:00 A.M.  
 PHOENIX, ARIZONA

EXHIBIT A - Page 5

<u>NAME OF CLAIM</u>	<u>RECORDING DATA</u>		<u>BLM SERIAL NUMBER</u>
	<u>BOOK or DOCKET</u>	<u>PAGE</u>	<u>A MC</u>
Jackie 25 >	8914	1995-1997	309111 >
Jackie 26 >	8914	1998-2000	309112 >

All claims are located in Section 36, T11S, R7E; Sections, 27, 30, 31, and 34, T11S, R8E; Section 6, T12S, R8E; and Section 7, T12S, R9E, G&SRB&M.

PAYMENT

167 mining claims x \$200.00 = \$33,400.00

RECEIVED  
B.L.M. AZ STATE OFFICE

AUG 26 '93

9:00 A.M.  
PHOENIX, ARIZONA

UNITED STATES  
DEPARTMENT OF THE INTERIOR  
BUREAU OF LAND MANAGEMENT

RECEIPT AND ACCOUNTING ADVICE

NO. 2044669

WG/AZ

08/26/93

Subject: CLAIM RENTAL FEE 1993 & 1994 (167)

2 66 13

33,400.00

Applicant:

ASARCO  
BOX 5747  
TUCSON AZ 85703

SAME CK. # 45004473

Remitter:

Assignor:

LEASE MANAGEMENT DATA									
<input type="checkbox"/> NEW <input type="checkbox"/> UPDATE <input type="checkbox"/> PAYMENT									
ORIGINAL SERIAL NO.	ASG.	TYPE	ST.	CTY.	FUND SYMBOL			ACRES/UNITS	RATE
AMC 48521, ET AL									
AMOUNT	ANV. DATE	EXP. DATE	BILL CYC.	S/C	DISTRICT	NEXT BILL	MISC. DATA	U of M	ACTUAL UNITS
ASSIGNMENT SERIAL NO.	ASG.	TYPE	ST.	CTY.	FUND SYMBOL			ACRES/UNITS	RATE
AMOUNT	ANV. DATE	EXP. DATE	BILL CYC.	S/C	DISTRICT	NEXT BILL	MISC. DATA	U of M	ACTUAL UNITS

APPLY REMITTANCE			
ACTION	FUND SYMBOL	CTY.	AMOUNT
FILING FEE			
RENTAL			
UNEARNED			
REFUND			
TOTAL			
AMOUNT DUE			

Remarks:

BY:

DATE:

- Lease in Escrow?
- KGS?                      Of Interest?
- Auto Escalates?            Operating Rights?
- Auto Renew?                Operator
- Bond Filed?

FOR MMS USE ONLY

BILLEE	FOREST REFUGE	
NUMBER		
OCS SECTION		
CODE		

RECORDED BY: NTS  
DEPUTY RECORDER  
2100 RD18



CKET: 9376  
GE: 465  
NO. OF PAGES: 6  
SEQUENCE: 92134955  
AFFPL 09/15/92  
09:37:00  
MAIL  
AMOUNT PAID \$ 13.00

W  
ASARCO  
PO BOX 5747

TUCSON AZ 85703 0747

AFFIDAVIT OF LABOR PERFORMED  
AND IMPROVEMENTS MADE

48521

63296

309087

SR

PHOENIX, ARIZONA  
SEP 23 1992

SEP 23 1992

RECEIVED  
BLM, AZ STATE OFFICE

STATE OF ARIZONA )  
                          ) ss  
County of Pima )

David F. Skidmore, being first duly sworn, deposes and says that he is a citizen of the United States and more than twenty-one (21) years of age, and resides in Tucson, County of Pima, State of Arizona, and is personally acquainted with the mining claims situated in the Silver Bell Mining District, Pima County, Arizona, the names and books and pages of record in the Office of the County Recorder of Pima County, Arizona, and the Bureau of Land Management serial number and the Notices of Location whereof are as set forth in the attached Exhibit A.

That all of said mining claims are owned by ASARCO Incorporated, the mailing address for which is Silver Bell Unit; Marana, Arizona 85653; that between September 1, 1991 and September 1, 1992, in excess of \$16,700 worth of work and improvements were done and performed for the benefit of each of the mining claims. Work and improvements consisted of:

Test work, data collection, and preliminary design for an SX-EW plant -- all under Asarco supervision.

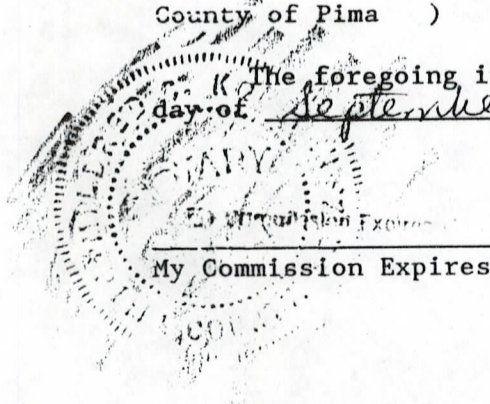
Said labor was performed and improvements made at the expense of ASARCO Incorporated for the benefit of each and all of said mining claims (167) comprising said contiguous group as part of a general plan of exploration, improvements and development, and they tend to explore, improve and develop each and all of said mining claims. The amount expended for and the value of said labor and improvements is more than One Hundred Dollars (\$100.00) for each of the mining claims and at least said amount was allocated to each of the mining claims. Said expenditure was made in good faith for the purpose of exploring, improving and developing said contiguous groups of mining claims, and was intended as annual labor and improvements for each and all of the later-described unpatented lode mining claims for the assessment year ending at 12:00 o'clock Meridian, September 1, 1992.

ASARCO Incorporated

By [Signature]  
David F. Skidmore

STATE OF ARIZONA )  
                          ) ss  
County of Pima )

The foregoing instrument was acknowledged before me this 11<sup>th</sup> day of September, 1992, by David F. Skidmore.



Mildred C. Koepgen  
Notary Public

EXHIBIT A  
 TO AFFIDAVIT OF PERFORMANCE  
 OF LABOR  
 FOR YEAR ENDING SEPTEMBER 1, 1992

The following contiguous group of unpatented lode mining claims are situated in the Silver Bell Mining District, Pima County, Arizona. The Location Notices of which are of record in the office of the Recorder of Pima County, Arizona, and the Bureau of Land Management serial numbers are filed in Phoenix, Arizona.

<u>NAME OF CLAIM</u>	<u>RECORDING DATA</u>		<u>BLM SERIAL NUMBER</u> <u>A MC</u>
	<u>BOOK or DOCKET</u>	<u>PAGE</u>	
May No. 1	355	211	48521
May No. 2	352	300	48522
May No. 3	352	301	48523
May No. 4	352	302	48524
May No. 5	352	303	48525
May 22	2235	479	48538
May 23	2235	480	48539
May 24	2235	481	48540
May 25	2235	482	48541
May 26	2844	622	48542
May 27	2844	623	48543
May 28	2844	624	48544
May 29	2844	625	48545
May 30	2844	626	48546
May 31	2844	627	48547
May 32	2844	628	48548
May 33	2844	629	48549
May 34	2844	630	48550
May 35	2844	631	48551
May 36	2844	632	48552
May 37	2844	633	48553
May 38	2844	634	48554
May 39	2844	635	48555
May 40	2844	636	48556
May 41	2844	637	48557
May 42	2844	638	48558
May 48	2740	137	48561
May 49	2740	138	48562
May 50	2740	139	48563
May 51	2740	140	48564
May 59	2930	572	-
Relocated	5917	638	48565
May 60	2981	798	-
Amended	3016	480	48566
May 61	2981	799	48567
May 91	4326	942	48593

SEP 23 '92

RECEIVED  
BLM, AZ STATE OFFICE

NAME OF CLAIM	RECORDING DATA		BLM SERIAL NUMBER
	BOOK or DOCKET	PAGE	
May 92	4326	943	<u>A MC</u> 48594
May 93	4326	944	48595
May 94	4326	945	48596
May 95	4326	946	48597
May 96	4326	947	48598
May 97	4326	948	48599
May 98	4326	949	48600
May 99	4326	950	48601
El Tiro 2	1756	176	48603
El Tiro 3	1756	177	48604
El Tiro 4	1756	178	48605
El Tiro 5	1756	179	48606
El Tiro 6	1756	180	48607
El Tiro 7	1756	181	48608
El Tiro 16	4002	571	48616
El Tiro 19	4228	2	48619
El Tiro 20	4228	3	48620
El Tiro 21	4228	4	48621
El Tiro 22	4228	5	48622
El Tiro 23	4228	6	48623
El Tiro 24	4228	7	48624
El Tiro 25	4228	8	48625
El Tiro 26	4228	9	48626
El Tiro 27	4228	10	48627
El Tiro 28	4228	11	48628
El Tiro 29	4228	12	48629
El Tiro 30	4228	13	48630
El Tiro 31	4228	14	48631
El Tiro 32	4228	15	48632
El Tiro 33	4228	16	48633
El Tiro 34	4228	17	48634
El Tiro 35	4228	18	48635
El Tiro 36	4228	19	48636
El Tiro 37	4228	20	48637
El Tiro 38	4228	21	48638
El Tiro 39	4228	22	48639
El Tiro 40	4228	23	48640
El Tiro 41	4228	24	48641
El Tiro 42	4228	25	48642
El Tiro 43	4228	26	48643
El Tiro 44	4228	27	48644
El Tiro 47	4228	30	48647
Ironwood No. 5	1461	214	-
Amended	1510	516	63340
Ironwood No. 6	1461	215	63341
Ironwood No. 7	1461	216	63342

RECEIVED  
 BLM, AZ STATE OFFICE  
 SEP 23 '92

<u>NAME OF CLAIM</u>	<u>RECORDING DATA</u>		<u>BLM SERIAL NUMBER</u>
	<u>BOOK or DOCKET</u>	<u>PAGE</u>	
Ironwood No. 8	1461	217	63343
Ironwood No. 9	1461	218	63344
Ironwood No. 10	1461	219	63345
Ironwood No. 11	1461	220	63346
Ironwood No. 12	1461	221	63347
Ironwood No. 13	1461	222	63348
Ironwood No. 14	1461	223	63349
Ironwood No. 15	1461	224	-
Amended	1512	374	63350
Ironwood No. 16	1461	225	-
Amended	1510	519	63351
Ironwood No. 17	1461	226	63352
Ironwood No. 18	1461	227	63353
Ironwood No. 19	1461	228	63354
Ironwood No. 20	1461	229	63355
Ironwood No. 21	1461	230	-
Amended	1510	520	63356
Ironwood No. 22	1461	231	63357
Ironwood No. 23	1461	232	63358
Ironwood No. 24	1461	233	63359
Ironwood No. 25	1461	234	63360
Ironwood No. 26	1461	235	63361
Ironwood No. 27	1461	236	63362
Ironwood No. 28	1461	237	63363
Ironwood No. 29	1461	238	63364
Ironwood No. 30	1461	239	63365
Ironwood No. 31	1461	240	63366
Ironwood No. 32	1461	241	63367
Ironwood No. 33	1461	242	63368
Ironwood No. 34	1461	243	63369
Ironwood No. 35	1461	244	63370
Ironwood No. 36	1465	263	63371
Amended	1510	517	63372
Ironwood No. 37	1465	264	63373
Ironwood No. 38	1465	265	63374
Amended	1510	518	63375
Ironwood No. 39	1465	266	63376
Ironwood No. 40	1465	267	63377
Ironwood No. 41	1465	268	63378
Ironwood No. 42	1465	269	63379
Ironwood No. 43	1465	270	63380
Ironwood No. 44	1465	271	63381
Ironwood No. 45	1465	272	63382
IRONWOOD No. 46	1465	273	63383
Ironwood No. 47	1465	274	63384
Ironwood No. 48	1465	275	
Ironwood No. 49	1465	276	

SEP 23 '92

RECEIVED  
BLM AZ STATE OFFICE

NAME OF CLAIM	RECORDING DATA		BLM SERIAL NUMBER
	BOOK or DOCKET	PAGE	
Ironwood No. 50	1465	277	63385
Ironwood No. 51	1465	278	63386
Ironwood No. 52	1465	279	63387
Ironwood No. 53	1465	280	63388
Ironwood No. 54	1465	281	63389
Ironwood No. 55	1465	282	63390
Ironwood No. 56	1465	283	63391
Ironwood No. 57	1465	284	63392
Ironwood No. 58	1465	285	63393
Ironwood No. 59	1465	286	63394
Ironwood No. 60	1465	287	63395
Ironwood No. 61	1465	288	63396
Ironwood No. 62	1465	289	63397
Ironwood No. 63	1465	290	63398
B S & K # 17	2550	163	63403
B S & K # 19	2550	165	63405
B S & K # 21	2550	167	63407
B S & K # 23	2550	169	63409
B S & K NO. 26	3856	129	63413
B S & K NO. 27	3856	130	63414
B S & K # 28	3891	497	63415
B S & K # 32	3891	502	63420
B S & K # 33	3891	503	63421
B S & K # 34	3891	504	63422
B S & K # 35	3891	505	63423
B S & K 36	3891	506	63424
B S & K # 37	3891	507	63425
B S & K # 38	3891	508	63426
B S & K # 39	3891	509	63427
B S & K # 40	3891	510	63428
B S & K # 41	3891	511	63429
B S & K # 42	3891	512	63430
B S & K # 43	3891	513	63431
B S & K # 44	3891	514	63432
B S & K # 45	3891	515	63433
B S & K # 46	3891	516	63434
Vulcan NO. 39	3909	204	63461
Vulcan NO. 55	3909	212	63477
Vulcan NO. 56	3909	213	63478
Vulcan NO. 57	3909	201	63479
Vulcan NO. 60	3909	200	63480
Jackie 21	8914	1983-1985	309107
Jackie 22	8914	1986-1988	309108
Jackie 23	8914	1989-1991	309109
Jackie 24	8914	1992-1994	309110

A MC

RECEIVED  
BLM AZ STATE OFFICE  
SEP 23 1992  
9:00 AM



<u>NAME OF CLAIM</u>	<u>RECORDING DATA</u>		<u>BLM SERIAL NUMBER</u>
	<u>BOOK or DOCKET</u>	<u>PAGE</u>	
Jackie 25 >	8914	1995-1997	<u>A MC</u> 309111 ) -
Jackie 26 >	8914	1998-2000	309112 ) -

All claims are located in Section 36, T11S, R7E; Sections, 27, 30, 31, and 34, T11S, R8E; Section 6, T12S, R8E; and Section 7, T12S, R9E, G&SRB&M.

3:00 P.M.  
PHOENIX, ARIZONA

SEP 23 '92

RECEIVED  
BLM, AZ STATE OFFICE



Southwestern Mining Department  
T. E. Scartaccini  
General Manager

September 21, 1992

CERTIFIED MAIL  
RETURN RECEIPT REQUESTED

Bureau of Land Management  
Arizona State Office  
Mining Claims Section  
P. O. Box 16563  
Phoenix, AZ 85011

Gentlemen:

Mining Claims Annual Recordation  
Silver Bell Unit - (167 Claims)  
Pima County, Arizona

In accordance with the Federal Land Policy and Management Act, (43 C.F.R., Part 3833.2), please find enclosed an exact reproduction of the affidavit of assessment work for the period September 1, 1991 through September 1, 1992, with mining claims serial numbers, as recorded in the Pima County Recorder's Office in Book 9376, Pages 465 through 470.

Also enclosed is ASARCO Incorporated's check in the amount of \$835 for the filing fee.

Very truly yours,

David F. Skidmore

TES/mck  
encls. - copy of Affidavit & check

cc: Silver Bell Unit - w/copy of Affidavit  
Voucher

9:00 A.M.  
PHOENIX, ARIZONA

SEP 23 '92

RECEIVED  
BLM, AZ STATE OFFICE

UNITED STATES  
DEPARTMENT OF THE INTERIOR  
BUREAU OF LAND MANAGEMENT

RECEIPT AND ACCOUNTING ADVICE

NO. 1925689

CP/AZ

09/23/92

OK

835.00

2 13 12

Subject: AFFIDAVITS OF ASSESSMENT WORK (167)

Applicant:  
ASARCO INC.  
SILVER BELL UNIT  
MARANA, AZ 85653

Remitter:  
ASARCO INC.  
BOX 5747  
TUCSON, AZ 85703  
CK # 01452

Assignor:

LEASE MANAGEMENT DATA									
<input type="checkbox"/> NEW <input type="checkbox"/> UPDATE <input type="checkbox"/> PAYMENT									
ORIGINAL SERIAL NO.	ASG.	TYPE	ST.	CTY.	FUND SYMBOL			ACRES/UNITS	RATE
AMC 48521, ET AL									
AMOUNT	ANV. DATE	EXP. DATE	BILL CYC.	S/C	DISTRICT	NEXT BILL	MISC. DATA	U of M	ACTUAL UNITS
ASSIGNMENT SERIAL NO.	ASG.	TYPE	ST.	CTY.	FUND SYMBOL			ACRES/UNITS	RATE
AMOUNT	ANV. DATE	EXP. DATE	BILL CYC.	S/C	DISTRICT	NEXT BILL	MISC. DATA	U of M	ACTUAL UNITS

APPLY REMITTANCE

ACTION	FUND SYMBOL	CTY.	AMOUNT
FILING FEE			
RENTAL			
UNEARNED			
REFUND			
TOTAL			
AMOUNT DUE			

Remarks:

ACK. CP

BY:

DATE:

Lease in Escrow?  
 KGS?  
 Auto Escalates?  
 Auto Renew?

Of Interest?  
 Operating Rights?  
 Operator  
 Bond Filed?

**FOR MMS USE ONLY**

BILLEE		FOREST REFUGE
NUMBER		
OCS SECTION		
CODE		

62332 SR  
92

STATE OF ARIZONA, } ss. I hereby certify that the within instrument was filed and recorded  
County of \_\_\_\_\_, 19\_\_\_\_, at \_\_\_\_\_ M.  
Docket No. \_\_\_\_\_, Page \_\_\_\_\_, at the request of \_\_\_\_\_

Fee No.:

When recorded mail to:  
Lloyd Pruitt  
P. O. Box 1183  
Wickenburg, AZ 85358

Witness my hand and official seal.

County Recorder

Fee: \$

By \_\_\_\_\_  
Deputy Recorder

# AFFIDAVIT OF PERFORMANCE OF ANNUAL WORK

State of Arizona }  
County of Maricopa } ss

THIS PAGE WILL NOT  
REPRODUCE SATISFACTORILY

1. Lloyd Pruitt Name  
P. O. Box 1183  
Wickenburg, Arizona 85358 Address  
City State Zip

RECEIVED  
BLM AZ STATE OFFICE  
NOV 4 1991  
PHOENIX, ARIZONA  
9:00 AM

being duly sworn according to law deposes and says that they are a citizen of the United States more than eighteen years of age and that all of the facts set forth in this affidavit are true and correct according to the best of their knowledge, information and belief.

2. That he is personally acquainted with the mining claims named below and situated in the Winifred Mining District, Maricopa County, Arizona and location of which is recorded as:

SCARLET WEDGE.....AMC-62332.....BOOK 2218 Page 153  
SCARLET WEDGE NO 2.....AMC-62333.....BOOK 2218 Page 152

Notice of location is posted in sec. 21 Tnsp. 4N R. 3E. G&SRB&M

3. That between Sept. 1, 1990 and Sept. 1, 1991 more than \$200.00 (two hundred dollars) worth of work was done on the above claims not including location work.

4. The work and improvements were made at the request of Lloyd Pruitt, owner of the mining ground for the purpose of complying with the laws of the United States, pertaining to assessment or annual work.

Dan Chandler used back-hoe to fill in two open shafts. He used back-hoe to uncover a vein for sampling 50 Ft. North of upper shaft. 3 hours at 40.00 per hr. 120.00 check to Sherry Chandler. Three days work repairing chain link fence and also Gate that vandals had bent out of shape.

Dated 9-10-91 Lloyd S. Pruitt  
Signature

Subscribed to and sworn before me, a Notary Public, this 10 day of September, 1991, by Lloyd S. Pruitt

My Commission expires \_\_\_\_\_  
 Wilma Cain  
Notary Public

When recorded mail to:



OFFICIAL RECORDS OF  
MARICOPA COUNTY RECORDER  
HELEN PURCELL

Recording Number  
91-0425884

09/13/91 08:29

1 of 8 BECKY

The

CAPTION HEADING: \_\_\_\_\_

9:00 A.M.  
PHOENIX, ARIZONA

NOV 4 '91

RECEIVED  
BLM, AZ STATE OFFICE

When recorded mail to:  
Name: ANTHONY LANE & ASSOC. INC.  
Street Address: P.O. BOX 326  
City: ARIVACA  
State & Zip Code: AZ 85601

63296  
JR

STATE OF ARIZONA )  
COUNTY OF PIMA ) ss.

PROOF OF LABOR

BEFORE ME, personally appeared ANTHONY LANE,  
who being duly sworn, says: My current address is P.O. BOX 326  
ARIVACA, AZ 85601. My current residence is P.O. BOX 326  
ARIVACA, AZ 85601. Certain labor and/or improvements required  
by law were performed or made on or for the benefit of certain mining  
claim(s) located in PIMA County, State of ARIZONA,  
in the mining assessment year ending AUGUST 31, 1987, as  
reflected on Exhibit "A" hereto attached and made a part thereof and  
which comprises a group of contiguous claims.

The work performed and/or improvements made consisted of the  
following: DEVELOPMENT DRILLING  
ROAD WORK

The total fair and reasonable value thereof was \$ 21,000.00, or  
more, and the amount and value thereof on or for the benefit of each  
claim was \$100.00 or more. The name and address of the person who per-  
formed the labor or made the improvements, as known to me, are: \_\_\_\_\_

VENTURE DRILLING COMPANY & EMPLOYEES  
P.O. BOX 50325 TUCSON, AZ 85703

The Owners of the Mining Claim(s) are:

B.S. & K. et. al.

P.O. BOX 50325

TUCSON, AZ 85703

RECEIVED  
BL.M. AZ STATE OFFICE  
DEC 18 12 40 PM '87  
PHOENIX, ARIZONA

All monuments required by law have been erected and all notices  
required by law have been posted on each claim, or copies of such  
notices were in place on the claim on AUGUST 31, 1987.  
Also, on that date, each required corner monument bore or contained  
markings sufficient to designate the corner of the claim to which it per-  
tained and the name of the claim.

The above listed claim(s) is/are held and claimed by the Owner(s)  
or the undersigned (if he is entitled to possession thereof) for the  
valuable mineral contained therein.

Subscribed & sworn to me this  
16<sup>th</sup> day of November, 1987.

  
(Signature)

Shelma J. Stewart  
Notary Public

My Commission Expires: 3/27/89

EXHIBIT "A"

CLAIM NAME	BOOK	PAGE	A.M.C. NO.
LEE NO.1 ✓	587	466	63296
LEE NO.3	587	468	63297
LEE NO.4	587	469	63298
LEE NO.5	587	470	63299
LEE NO.6	615	28	63300
LEE NO.7	615	27	63301
LEE #8	832	169	63302
LEE #8 AMENDED	935	541	63302
LEE #10	832	171	63303
LEE #11	832	172	63304
LEE #12	832	173	63305
LEE #13	832	174	63306
LEE NO.14	935	542	63307
LEE NO.15	1083	484	63308
LEE NO.16	1083	485	63309
LEE NO.17	1083	486	63310
LEE NO.18	1083	487	63311
LEE NO.19	1083	488	63312
LEE TRIANGLE ✓	3932	199	63313
ATLAS JUMPER ✓	239	551	63314
ATLAS JUMPER AMENDED	935	539	63314
BIG WASH NO.1 ✓	768	445	63315
BIG WASH NO.1 AMENDED	935	540	63315
ATLAS ALICE ✓	239	549	63316
ATLAS ALICE AMENDED	929	168	63316
ATLAS ELIZABETH ✓	239	550	63317
ATLAS ELIZABETH AMENDED	929	169	63317
RAG WEED ✓	73	500	63318
RAG WEED AMENDED	929	170	63318
RED BULL ✓	73	499	63319
RED BULL AMENDED	929	171	63319
CLARENE ✓	73	498	63320
CLARENE AMENDED	929	172	63320
ROBIN ✓	73	498	63321
ROBIN AMENDED	929	173	63321
DOVE ✓	73	498	63322
DOVE AMENDED	929	174	63322
BUCK BUSH ✓	73	490	63323
BUCK BUSH AMENDED	929	175	63323

RECEIVED  
B.I.M. AZ STATE OFFICE

Dec 18 12 40 PM '87  
PHOENIX ARIZONA

63296-323

EXHIBIT "A" CONT.

CLAIM NAME	BOOK	PAGE	A.M.C. NO.
NEW YORK ✓	77	540	63324
NEW YORK AMENDED	3790	95-96	63324
GEORGETOWN ✓	750	301	63325
GEORGETOWN AMENDED	3790	97-98	63325
GAP NO.1 ✓	3319	90	63326
GAP NO.1 AMENDED	3836	184	63326
PALO VERDE TRIANGLE ✓	3876	319	63327
G.E.A. #8	2326	230	63328
G.E.A. #9	2326	231	63329
G.E.A. #10	2326	232	63330
G.E.A. #11	2326	233	63331
G.E.A. #12	2326	234	63332
G.E.A. #13	2326	235	63333
G.E.A. #14	2326	236	63334
G.E.A. #16	2326	237	63335
IRONWOOD NO.1	1461	210	63336
IRONWOOD NO.2	1461	211	63337
IRONWOOD NO.3	1461	212	63338
IRONWOOD NO.4	1461	213	63339
IRONWOOD NO.5	1461	214	63340
IRONWOOD NO.5 AMENDED	1510	516	63340
IRONWOOD NO.6	1461	215	63341
IRONWOOD NO.7	1461	216	63342
IRONWOOD NO.8	1461	217	63343
IRONWOOD NO.9	1461	218	63344
IRONWOOD NO.10	1461	219	63345
IRONWOOD NO.11	1461	220	63346
IRONWOOD NO.12	1461	221	63347
IRONWOOD NO.13	1461	222	63348
IRONWOOD NO.14	1461	223	63349
IRONWOOD NO.15	1461	224	63350
IRONWOOD NO.15 AMENDED	1512	374	63350
IRONWOOD NO.16	1461	225	63351
IRONWOOD NO.16 AMENDED	1510	519	63351
IRONWOOD NO.17	1461	226	63352
IRONWOOD NO.18	1461	227	63353
IRONWOOD NO.19	1461	228	63354
IRONWOOD NO.20	1461	229	63355
IRONWOOD NO.21	1461	230	63356
IRONWOOD NO.21 AMENDED	1510	520	63356
IRONWOOD NO.22	1461	231	63357
IRONWOOD NO.23	1461	232	63358

RECEIVED  
 B.L.M. AZ STATE OFFICE  
 Dec 13 12 40 PM '87  
 PHOENIX, ARIZONA

63324-58



EXHIBIT "A" CONT.

CLAIM NAME	BOOK	PAGE	A.M.C. NO.
IRONWOOD NO. 24	1461	233	63359
IRONWOOD NO. 25	1461	234	63359
IRONWOOD NO. 26	1461	235	63359
IRONWOOD NO. 27	1461	236	63362
IRONWOOD NO. 28	1461	237	63363
IRONWOOD NO. 29	1461	238	63364
IRONWOOD NO. 30	1461	239	63365
IRONWOOD NO. 31	1461	240	63366
IRONWOOD NO. 32	1461	241	63367
IRONWOOD NO. 33	1461	242	63368
IRONWOOD NO. 34	1461	243	63369
IRONWOOD NO. 35	1461	244	63370
IRONWOOD NO. 36	1465	263	63371
IRONWOOD NO. 36 AMENDED	1510	517	63371
IRONWOOD NO. 37	1465	264	63372
IRONWOOD NO. 38	1465	265	63373
IRONWOOD NO. 38 AMENDED	1510	518	63373
IRONWOOD NO. 39	1465	266	63374
IRONWOOD NO. 40	1465	267	63375
IRONWOOD NO. 41	1465	268	63376
IRONWOOD NO. 42	1465	269	63377
IRONWOOD NO. 43	1465	270	63378
IRONWOOD NO. 45	1465	272	63380
IRONWOOD NO. 46	1465	273	63381
IRONWOOD NO. 47	1465	274	63382
IRONWOOD NO. 48	1465	275	63383
IRONWOOD NO. 49	1465	276	63384
IRONWOOD NO. 50	1465	277	63385
IRONWOOD NO. 51	1465	278	63386
IRONWOOD NO. 52	1465	279	63387
IRONWOOD NO. 53	1465	280	63388
IRONWOOD NO. 54	1465	281	63389
IRONWOOD NO. 55	1465	282	63390
IRONWOOD NO. 56	1465	283	63391
IRONWOOD NO. 57	1465	284	63392
IRONWOOD NO. 58	1465	285	63393
IRONWOOD NO. 59	1465	286	63394
IRONWOOD NO. 60	1465	287	63395
IRONWOOD NO. 61	1465	288	63396
IRONWOOD NO. 62	1465	289	63397
IRONWOOD NO. 63	1465	290	63398
IRONWOOD NO. 64	1654	234	63399
B.S. & K. NO. 3	2499	11	63400

RECEIVED  
 R.L.M. AZ STATE OFFICE  
 Dec 18 12 40 PM '97  
 PHOENIX, ARIZONA  
 A.M.C. NO.

EXHIBIT "A" CONT.

NAME	BOOK	PAGE	A.M.C. NO.
B.S. & K. NO. 4 ✓	2499	12	63401
B.S. & K. NO. 15-X ✓	2632	42	63402
B.S. & K. NO. 15-X AMENDED	2734	32	63402
B.S. & K. #17	2550	163	63403
B.S. & K. #18	2550	164	63404
B.S. & K. #19	2550	165	63405
B.S. & K. #20	2550	166	63406
B.S. & K. #21	2550	167	63407
B.S. & K. #22	2550	168	63408
B.S. & K. #23	2550	169	63409
B.S. & K. #24	2550	170	63410
B.S. & K. NO. 25	3856	128	63411
B.S. & K. SUB 25 ✓	3891	496	63412
B.S. & K. NO. 26	3856	129	63413
B.S. & K. NO. 27	3856	130	63414
B.S. & K. #28	3891	497	63415
B.S. & K. #29	3891	498	63416
B.S. & K. #30	3891	499	63417
B.S. & K. #31	3891	500	63418
B.S. & K. SUB 31 ✓	3891	501	63419
B.S. & K. #32	3891	502	63420
B.S. & K. #33	3891	503	63421
B.S. & K. #34	3891	504	63422
B.S. & K. #35	3891	505	63423
B.S. & K. #36	3891	506	63424
B.S. & K. #37	3891	507	63425
B.S. & K. #38	3891	508	63426
B.S. & K. #39	3891	509	63427
B.S. & K. #40	3891	510	63428
B.S. & K. #41	3891	511	63429
B.S. & K. #42	3891	512	63430
B.S. & K. #43	3891	513	63431
B.S. & K. #44	3891	514	63432
B.S. & K. #45	3891	515	63433
B.S. & K. #46	3891	516	63434
B.S. & K. #47	3891	517	63435
B.S. & K. #48	389	518	63436
B.S. & K. #49	389	519	63437
B.S. & K. #50	3891	520	63438
B.S. & K. #51	3891	521	63439
B.S. & K. #52	3891	522	63440
B.S. & K. SUB 52 ✓	3891	523	63441
B.S. & K. #53	3891	524	63442
B.S. & K. #54	3891	525	63443

RECEIVED  
 B.L.M. AZ STATE OFFICE  
 DEC 18 12 42 PM '87  
 PHOENIX, ARIZONA

EXHIBIT "A" CONT.

CLAIM NAME	BOOK	PAGE	A.M.C. NO.
B.S. & K. #55	3891	526	63444
B.S. & K. #56	3891	527	63445
B.S. & K. #57	3891	528	63446
B.S. & K. #58	3891	529	63447
B.S. & K. #59	3891	530	63448
B.S. & K. #60	3891	531	63449
B.S. & K. #61	3891	532	63450
B.S. & K. #62	3891	533	63451
B.S. & K. #63	3891	534	63452
B.S. & K. #64	3891	535	63453
B.S. & K. #65	3891	536	63454
VULCAN NO. 33	3332	59	63455
VULCAN NO. 34	3332	60	63456
VULCAN NO. 35	3332	61	63457
VULCAN NO. 36	3332	62	63458
VULCAN NO. 37	3909	202	63459
VULCAN NO. 38	3909	203	63460
VULCAN NO. 39	3909	204	63461
VULCAN NO. 40	3909	205	63462
VULCAN NO. 41	3909	206	63463
VULCAN NO. 42	3909	207	63464
VULCAN NO. 43	3909	208	63465
VULCAN NO. 44	3332	63	63466
VULCAN NO. 45	3332	64	63467
VULCAN NO. 46	3332	65	63468
VULCAN NO. 47	3332	66	63469
VULCAN NO. 48	3332	67	63470
VULCAN NO. 49	3332	68	63471
VULCAN NO. 50	3332	69	63472
VULCAN NO. 51	3332	70	63473
VULCAN NO. 52	3909	209	63474
VULCAN NO. 53	3909	210	63475
VULCAN NO. 54	3909	211	63476
VULCAN NO. 55	3909	212	63477
VULCAN NO. 56	3909	213	63478
VULCAN NO. 57	3909	200	63479
VULCAN NO. 60	3909	201	63480
NEVADA NO. 2 AMENDED	3790	94	63481

RECEIVED  
 B.L.M. AZ STATE OFFICE  
 DEC 18 12 42 PM '87  
 PHOENIX ARIZONA

ALL OF THE ABOVE LISTED MINING CLAIMS ARE SITUATED IN THE SILVERBELL MINING DISTRICT. LOCATED IN SECTIONS 27, 28, 29, 30, 31, 32, 33 AND 34, TOWNSHIP 11 SOUTH, RANGE 8 EAST, G. & S.R.B. & M. AND SECTIONS 1, 5 AND 6, TOWNSHIP 12 SOUTH, RANGE 7 AND 8 EAST, G. & S.R.B. & M., PIMA COUNTY, ARIZONA.

UNITED STATES  
DEPARTMENT OF THE INTERIOR  
BUREAU OF LAND MANAGEMENT

RECEIPT AND ACCOUNTING ADVICE

NO. 1667041  
11/05/91

WJ/AZ

Subject: AFFIDAVITS OF ASSESSMENT WORK (14) ✓ 2 13 12 70.00

Applicant: LLOYD S. PRUITT  
P.O. BOX 1183  
WICKENBURG, AZ 85350

*Ok epi*

SAME, CK#4121  
684-7309

Remitter:

Assignor:

LEASE MANAGEMENT DATA  NEW  UPDATE  PAYMENT

ORIGINAL SERIAL NO.	ASG.	TYPE	ST.	CTY.	FUND SYMBOL	ACRES/UNITS	RATE
AMC 62332, ET AL							

AMOUNT	ANV. DATE	EXP. DATE	BILL CYC.	S/C	DISTRICT	NEXT BILL	MISC. DATA	U of M	ACTUAL UNITS

ASSIGNMENT SERIAL NO.	ASG.	TYPE	ST.	CTY.	FUND SYMBOL	ACRES/UNITS	RATE

AMOUNT	ANV. DATE	EXP. DATE	BILL CYC.	S/C	DISTRICT	NEXT BILL	MISC. DATA	U of M	ACTUAL UNITS

APPLY REMITTANCE

ACTION	FUND SYMBOL	CTY.	AMOUNT
FILING FEE			
RENTAL			
UNEARNED			
REFUND			
TOTAL			
AMOUNT DUE			

Remarks:

*ack wgs*

BY:

DATE:

Lease in Escrow?  
 KGS? Of Interest?  
 Auto Escalates? Operating Rights?  
 Auto Renew? Operator  
 Bond Filed?

FOR MMS USE ONLY

BILLEE	FOREST REFUGE
NUMBER	
OCS SECTION	
CODE	

Nov. 1 1991  
Wickenburg, Az.

BLM;

Arizona State Office;

Phoenix, Az;

Dear Ones;

I enclose ASSES. work  
copies of three groups of  
claims. There are fourteen claims  
in all. I enclose a check for  
seventy dollars.

Sincerely

Lloyd S. Pruitt

Po Box 1183

Wickenburg, Az. 85358

9:00 A.M.  
PHOENIX, ARIZONA

Nov 4 '91

RECEIVED  
BLM, AZ STATE OFFICE

RECORDED BY: JEB  
DEPUTY RECORDER  
2012 RD17  
W  
MR DAVID F SKIDMORE  
ASARCO INC  
PO BOX 5747  
TUCSON AZ 85703



DOCKET: 911  
PAGE: 100  
NO. OF PAGES:  
SEQUENCE: 911143  
09/10/91  
AFFPL 13:28:00  
ENVELOPE  
AMOUNT PAID \$ 19.00

AFFIDAVIT OF LABOR PERFORMED  
AND IMPROVEMENTS MADE

48521  
206253 51543  
296424  
309087 63296  
126482  
M  
TPO

STATE OF ARIZONA )  
                          ) ss  
County of Pima )

David F. Skidmore, being first duly sworn, deposes and says that he is a citizen of the United States and more than twenty-one (21) years of age, and resides in Tucson, County of Pima, State of Arizona, and is personally acquainted with the mining claims situated in the Silver Bell Mining District, Pima County, Arizona, the names and books and pages of record in the Office of the County Recorder of Pima County, Arizona, and the Bureau of Land Management serial number and the Notices of Location whereof are as set forth in the attached Exhibit A.

That all of said mining claims are owned by ASARCO Incorporated, the mailing address for which is Silver Bell Unit; Marana, Arizona 85653; that between September 1, 1990 and September 1, 1991, in excess of \$36,800 worth of work and improvements were done and performed for the benefit of each of the mining claims. Work and improvements consisted of:

Test work, data collection, and preliminary design for an SX-EW plant -- all under Asarco supervision.

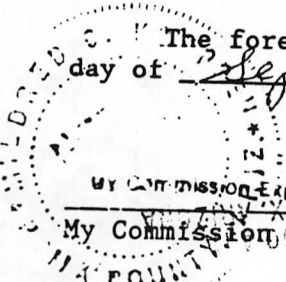
Said labor was performed and improvements made at the expense of ASARCO Incorporated for the benefit of each and all of said mining claims (368) comprising said contiguous group as part of a general plan of exploration, improvements and development, and they tend to explore, improve and develop each and all of said mining claims. The amount expended for and the value of said labor and improvements is more than One Hundred Dollars (\$100.00) for each of the mining claims and at least said amount was allocated to each of the mining claims. Said expenditure was made in good faith for the purpose of exploring, improving and developing said contiguous groups of mining claims, and was intended as annual labor and improvements for each and all of the later-described unpatented lode mining claims for the assessment year ending at 12:00 o'clock Meridian, September 1, 1991.

ASARCO Incorporated

By David F. Skidmore  
David F. Skidmore

STATE OF ARIZONA )  
                          ) ss  
County of Pima )

The foregoing instrument was acknowledged before me this 10<sup>th</sup> day of September, 1991, by David F. Skidmore.



Mildred C. Koepfen  
Notary Public

SEP 19 1991  
RECEIVED  
BLM AZ STATE OFFICE

EXHIBIT A  
 TO AFFIDAVIT OF PERFORMANCE  
 OF LABOR  
 FOR YEAR ENDING SEPTEMBER 1, 1991

The following contiguous group of unpatented lode mining claims are situated in the Silver Bell Mining District, Pima County, Arizona. The Location Notices of which are of record in the office of the Recorder of Pima County, Arizona, and the Bureau of Land Management serial numbers are filed in Phoenix, Arizona.

<u>NAME OF CLAIM</u>	<u>RECORDING DATA</u>		<u>BLM SERIAL NUMBER</u> <u>A MC</u>
	<u>BOOK or DOCKET</u>	<u>PAGE</u>	
May No. 1 ✓	355	211	48521-
May No. 2	352	300	48522-
May No. 3	352	301	48523-
May No. 4	352	302	48524-
May No. 5	352	303	48525-
May No. 6	430	201	48526-
May No. 7	430	202	48527-
May No. 8	466	4	-
Amended	559	128	48528-
May No. 9 ✓	566	462	48529-
May 12 ✓	663	421	48530-
May No. 15 ✓	896	271	-
Amended	5917	636	48531-
May 16 ✓	1867	406	48532-
May 17 ✓	1867	407	48533-
May 18 ✓	1867	408	48534-
May 19 ✓	1867	409	-
Amended	3916	246	48535-
May 20 ✓	1867	410	48536-
May 21 ✓	1867	411	48537-
May 22 ✓	2235	479	48538-
May 23 ✓	2235	480	48539-
May 24 ✓	2235	481	48540-
May 25 ✓	2235	482	48541-
May 26 ✓	2844	622	48542-
May 27 ✓	2844	623	48543-
May 28 ✓	2844	624	48544-
May 29 ✓	2844	625	48545-
May 30 ✓	2844	626	48546-
May 31 ✓	2844	627	48547-
May 32 ✓	2844	628	48548-
May 33 ✓	2844	629	48549-
May 34 ✓	2844	630	48550-

48521-48550

PHOENIX, ARIZONA  
 9:00 AM

RECEIVED  
 BLM, AZ STATE OFFICE  
 SEP 19 91

9120 1005

EXHIBIT A - Page 2

<u>NAME OF CLAIM</u>	<u>RECORDING DATA</u>		<u>BLM SERIAL NUMBER</u>
	<u>BOOK or DOCKET</u>	<u>PAGE</u>	<u>A MC</u>
May 35 ✓	2844	631	48551-
May 36 ✓	2844	632	48552-
May 37 ✓	2844	633	48553-
May 38 ✓	2844	634	48554-
May 39 ✓	2844	635	48555-
May 40 ✓	2844	636	48556-
May 41 ✓	2844	637	48557-
May 42 ✓	2844	638	48558-
May 46 ✓	2740	135	48559-
May 47 ✓	2740	136	48560-
May 48 ✓	2740	137	48561-
May 49 ✓	2740	138	48562-
May 50 ✓	2740	139	48563-
May 51 ✓	2740	140	48564-
May 59 ✓	2930	572	-
Relocated	5917	638	48565-
May 60 ✓	2981	798	-
Amended	3016	480	48566-
May 61 ✓	2981	799	48567-
May 63 ✓	2930	573	48568-
May 64 ✓	2930	574	48569-
May 65 ✓	2930	575	48570-
May 66 ✓	2930	576	48571-
May 67 ✓	2930	577	48572-
May 68 ✓	2930	578	48573-
May 69 ✓	2930	579	48574-
May 73 ✓	2930	580	48575-
May 74 ✓	2930	581	48576-
May 75 ✓	2930	582	48577-
May 76 ✓	4263	458	48578-
May 77 ✓	4263	459	48579-
May 78 ✓	4263	460	48580-
May 79 ✓	4263	461	48581-
May 80 ✓	4263	462	48582-
May 81 ✓	4263	463	48583-
May 82 ✓	4263	464	48584-
May 83 ✓	4263	465	48585-
May 84 ✓	4263	466	48586-
May 85 ✓	4263	467	48587-
May 86 ✓	4263	468	48588-
May 87 ✓	4263	469	48589-
May 88 ✓	4263	470	48590-
May 89 ✓	4263	471	48591-
May 90 ✓	4263	472	48592-
May 91 ✓	4326	942	48593-
May 92 ✓	4326	943	48594-
May 93 ✓	4326	944	48595-
May 94 ✓	4326	945	48596-

48551-48596

0213 1007

RECEIVED  
BLM AZ STATE OFFICE  
SEP 19 1991

46



<u>NAME OF CLAIM</u>	<u>RECORDING DATA</u>		<u>BLM SERIAL NUMBER</u> <u>A MC</u>
	<u>BOOK or DOCKET</u>	<u>PAGE</u>	
May 95 -	4326	946	48597 -
May 96 ✓	4326	947	48598 -
May 97 ✓	4326	948	48599 -
May 98 ✓	4326	949	48600 -
May 99 ✓	4326	950	48601 -
El Tiro 1 ✓	1756	175	48602 -
El Tiro 2	1756	176	48603 -
El Tiro 3	1756	177	48604 -
El Tiro 4	1756	178	48605 -
El Tiro 5	1756	179	48606 -
El Tiro 6	1756	180	48607 -
El Tiro 7 ✓	1756	181	48608 -
El Tiro 9 -	3944	314	48609 -
El Tiro 10 -	3944	315	48610 -
El Tiro 11 -	3944	316	48611 -
El Tiro 12 -	3944	317	48612 -
El Tiro 13 -	3944	318	48613 -
El Tiro 14 -	4002	569	48614 -
El Tiro 15 ✓	4002	570	48615 -
El Tiro 16 ✓	4002	571	48616 -
El Tiro 18	4031	486	-
Amended	4228	1	48618 -
El Tiro 19	4228	2	48619 -
El Tiro 20	4228	3	48620 -
El Tiro 21	4228	4	48621 -
El Tiro 22	4228	5	48622 -
El Tiro 23	4228	6	48623 -
El Tiro 24	4228	7	48624 -
El Tiro 25	4228	8	48625 -
El Tiro 26	4228	9	48626 -
El Tiro 27	4228	10	48627 -
El Tiro 28	4228	11	48628 -
El Tiro 29	4228	12	48629 -
El Tiro 30	4228	13	48630 -
El Tiro 31	4228	14	48631 -
El Tiro 32	4228	15	48632 -
El Tiro 33	4228	16	48633 -
El Tiro 34	4228	17	48634 -
El Tiro 35	4228	18	48635 -
El Tiro 36	4228	19	48636 -
El Tiro 37	4228	20	48637 -
El Tiro 38	4228	21	48638 -
El Tiro 39	4228	22	48639 -
El Tiro 40	4228	23	48640 -
El Tiro 41	4228	24	48641 -
El Tiro 42	4228	25	48642 -
El Tiro 43	4228	26	48643 -
El Tiro 44 ✓	4228	27	48644 -

48597-48616  
48618-48644

0215

1000

RECEIVED  
BLM AZ STATE OFFICE  
SEP 19 1991  
PHOENIX, ARIZONA

NAME OF CLAIM	RECORDING DATA		BLM SERIAL NUMBER A MC
	BOOK or DOCKET	PAGE	
El Tiro 45	4228	28	48645 -
El Tiro 46	4228	29	48646 -
El Tiro 47	4228	30	48647 -
El Tiro 48	4228	31	48648 -
El Tiro 49 ✓	4326	941	48649 -
NSB 1	773	173	48650 -
NSB 2	773	174	48651 -
NSB 3 ✓	773	175	48652 -
NSB 4	773	176	48653 -
NSB 5	773	177	48654 -
NSB 6	773	178	-
Amended	2779	189	48655 -
NSB 8 ✓	2767	121	-
Amended	3916	247	48656 -
NSB 11 ✓	773	182	-
Amended	2779	192	48657 -
NSB 12 ✓	773	183	-
Amended	2779	193	48658 ✓
NSB 13 ✓	773	184	-
Amended	2779	194	48659 -
NSB 14 ✓	773	185	-
Amended	2779	195	48660 -
NSB 15 ✓	773	186	-
Amended	2779	196	48661 ✓
NSB 16 ✓	773	187	-
Amended	2779	197	48662 -
NSB 17 ✓	773	188	-
Amended	2779	198	48663 -
NSB 18 ✓	773	189	-
Amended	2779	199	48664 ✓
NBS 19 ✓	773	190	-
Amended	2779	200	48665 ✓
NSB 20 ✓	773	191	-
Amended	2779	201	48666 -
NSB 21 ✓	773	192	-
Amended	2779	202	48667 -
NSB 25 ✓	773	196	48668 -
NSB 26 ✓	773	197	48669 -
NSB 27 ✓	773	198	48670 -
NSB 28 ✓	773	199	48671 -
NSB 29 ✓	773	200	48672 -
NSB 30 ✓	773	201	48673 ✓
May 13 ✓	663	422	51543 -
May 14 ✓	663	423	51544 -

48645-48673

0120 1009

PHOENIX, ARIZONA  
SEP 19 1961

RECEIVED  
BLM, AZ STATE OFFICE  
SEP 19 1961

NAME OF CLAIM	RECORDING DATA		BLM SERIAL NUMBER A MC
	BOOK or DOCKET	PAGE	
LEE No. 1 ✓	587	466	63296 ✓
LEE No. 3 ✓	587	468	63297 ✓
LEE No. 4 ✓	587	469	63298 ✓
LEE No. 5 ✓	587	470	63299 ✓
LEE No. 6 ✓	615	28	63300 ✓
LEE No. 7 ✓	615	27	63301 ✓
LEE #8 ✓	832	169	-
Amended	935	541	63302 ✓
LEE #10 ✓	832	171	63303 ✓
LEE #11 ✓	832	172	63304 ✓
LEE #12 ✓	832	173	63305 ✓
LEE #13 ✓	832	174	63306 ✓
LEE No. 14 ✓	935	542	63307 ✓
LEE No. 15 ✓	1083	484	63308 ✓
LEE No. 16 ✓	1083	485	63309 ✓
LEE No. 17 ✓	1083	486	63310 ✓
LEE No. 18 ✓	1083	487	63311 ✓
LEE No. 19 ✓	1083	488	63312 ✓
Lee Triangle ✓	3932	199	63313 ✓
ATLAS JUMPER ✓	239	551	-
Amended	935	539	63314 ✓
BIG WASH NO. 1 ✓	768	455	-
Amended	935	540	63315 ✓
ATLAS ALICE ✓	239	549	-
Amended	929	168	63316 ✓
ATLAS ELIZABETH ✓	239	550	-
Amended	929	169	63317 ✓
RAGWEED ✓	73 *	500	-
Amended	929	170	63318 ✓
RED BULL ✓	73 *	499	-
Amended	929	171	63319 ✓
CLARENE ✓	73 *	498	-
Amended	929	172	63320 ✓
ROBIN ✓	73 *	498	-
Amended	929	173	63321 ✓
DOVE ✓	73 *	498	-
Amended	929	174	63322 ✓
BUCK BUSH ✓	73 *	490	-
Amended	929	175	63323 ✓
New York ✓	77 *	540	-
Amended	3790	95	63324 ✓
Georgetown ✓	750	301	-
Amended	3790	97	63325 ✓
Gap No. 1 ✓	3319	90	-
Amended	3836	184	-
Palo Verde Triangle ✓	3876	319	63327 ✓
G.E.A. #8 ✓	2326	230	63328 ✓

63296-63328

0101 0216

RECEIVED  
BLM AZ STATE OFFICE  
SEP 19 1991  
ARIZONA

✓  
88

<u>NAME OF CLAIM</u>	<u>RECORDING DATA</u>		<u>BLM SERIAL NUMBER</u>
	<u>BOOK or DOCKET</u>	<u>PAGE</u>	
			<u>A MC</u>
G.E.A. #9 -	2326	231	63329 -
G.E.A. #10	2326	232	63330 -
G.E.A. #11	2326	233	63331 -
G.E.A. #12	2326	234	63332 -
G.E.A. #13	2326	235	63333 -
G.E.A. #14 -	2326	236	63334 -
G.E.A. #16 -	2326	237	63335 -
Ironwood No. 1 -	1461	210	63336 -
Ironwood No. 2	1461	211	63337 -
Ironwood No. 3	1461	212	63338 -
Ironwood No. 4	1461	213	63339 ✓
Ironwood No. 5	1461	214	-
Amended	1510	516	63340 -
Ironwood No. 6	1461	215	63341 -
Ironwood No. 7	1461	216	63342 -
Ironwood No. 8	1461	217	63343 -
Ironwood No. 9	1461	218	63344 -
Ironwood No. 10	1461	219	63345 -
Ironwood No. 11	1461	220	63346 -
Ironwood No. 12	1461	221	63347 -
Ironwood No. 13	1461	222	63348 -
Ironwood No. 14	1461	223	63349 -
Ironwood No. 15	1461	224	-
Amended	1512	374	63350 -
Ironwood No. 16	1461	225	-
Amended	1510	519	63351 -
Ironwood No. 17	1461	226	63352 -
Ironwood No. 18	1461	227	63353 -
Ironwood No. 19	1461	228	63354 -
Ironwood No. 20	1461	229	63355 -
Ironwood No. 21	1461	230	-
Amended	1510	520	63356 -
Ironwood No. 22	1461	231	63357 -
Ironwood No. 23	1461	232	63358 -
Ironwood No. 24	1461	233	63359 -
Ironwood No. 25	1461	234	63360 -
Ironwood No. 26	1461	235	63361 -
Ironwood No. 27	1461	236	63362 -
Ironwood No. 28	1461	237	63363 -
Ironwood No. 29	1461	238	63364 -
Ironwood No. 30	1461	239	63365 -
Ironwood No. 31	1461	240	63366 -
Ironwood No. 32	1461	241	63367 -
Ironwood No. 33	1461	242	63368 -
Ironwood No. 34	1461	243	63369 -
Ironwood No. 35	1461	244	63370 -
Ironwood No. 36	1465	263	-
Amended	1510	517	63371 -

63329-63371

9120 1011

RECEIVED  
BLM, AZ STATE OFFICE  
SEP 19 1991  
PHOENIX, ARIZONA

RECEIVED  
BLM, AZ STATE OFFICE  
SEP 19 1991

EXHIBIT A - Page 7

NAME OF CLAIM	RECORDING DATA		BLM SERIAL NUMBER A MC
	BOOK or DOCKET	PAGE	
Ironwood No. 37	1465	264	63372 -
Ironwood No. 38	1465	265	-
Amended	1510	518	63373 -
Ironwood No. 39	1465	266	63374 -
Ironwood No. 40	1465	267	63375 -
Ironwood No. 41	1465	268	63376 -
Ironwood No. 42	1465	269	63377 -
Ironwood No. 43	1465	270	63378 -
Ironwood No. 45	1465	272	63380 -
Ironwood No. 46	1465	273	63381 -
IRONWOOD No. 47	1465	274	63382 -
Ironwood No. 48	1465	275	63383 -
Ironwood No. 49	1465	276	63384 -
Ironwood No. 50	1465	277	63385 -
Ironwood No. 51	1465	278	63386 -
Ironwood No. 52	1465	279	63387 -
Ironwood No. 53	1465	280	63388 -
Ironwood No. 54	1465	281	63389 -
Ironwood No. 55	1465	282	63390 -
Ironwood No. 56	1465	283	63391 -
Ironwood No. 57	1465	284	63392 -
Ironwood No. 58	1465	285	63393 -
Ironwood No. 59	1465	286	63394 -
Ironwood No. 60	1465	287	63395 -
Ironwood No. 61	1465	288	63396 -
Ironwood No. 62	1465	289	63397 -
Ironwood No. 63	1465	290	63398 -
IRONWOOD 64	1654	234	63399 -
B S & K NO. 3	2499	11	63400 -
B S & K NO. 4	2499	12	63401 -
B S & K NO. 15-X	2632	42	-
Amended	2734	32	63402 -
B S & K # 17	2550	163	63403 -
B S & K # 18	2550	164	63404 -
B S & K # 19	2550	165	63405 -
B S & K # 20	2550	166	63406 -
B S & K # 21	2550	167	63407 -
B S & K # 22	2550	168	63408 -
B S & K # 23	2550	169	63409 -
B S & K # 24	2550	170	63410 -
B S & K NO. 25	3856	128	63411 -
B S & K Sub 25	3891	496	63412 -
B S & K NO. 26	3856	129	63413 -
B S & K NO. 27	3856	130	63414 -
B S & K # 28	3891	497	63415 -
B S & K # 29	3891	498	63416 -
B S & K # 30	3891	499	63417 -
B S & K # 31	3891	500	63418 -

63372 - 63378

63380 - 63418

9120

1012

ARIZONA  
9-20-91

RECEIVED  
BLM, ARIZONA STATE OFFICE  
SEP 19 91

46

<u>NAME OF CLAIM</u>	<u>RECORDING DATA</u>		<u>BLM SERIAL NUMBER</u>
	<u>BOOK or DOCKET</u>	<u>PAGE</u>	
			<u>A MC</u>
B S & K # Sub 31 -	3891	501	63419 -
B S & K # 32 -	3891	502	63420 -
B S & K # 33	3891	503	63421 -
B S & K # 34	3891	504	63422 -
B S & K # 35	3891	505	63423 -
B S & K 36	3891	506	63424 -
B S & K # 37	3891	507	63425 -
B S & K # 38	3891	508	63426 -
B S & K # 39	3891	509	63427 -
B S & K # 40	3891	510	63428 -
B S & K # 41	3891	511	63429 -
B S & K # 42	3891	512	63430 -
B S & K # 43	3891	513	63431 -
B S & K # 44	3891	514	63432 -
B S & K # 45	3891	515	63433 -
B S & K # 46	3891	516	63434 -
B S & K # 47	3891	517	63435 -
B S & K # 48	3891	518	63436 -
B S & K # 49	3891	519	63437 -
B S & K # 50	3891	520	63438 -
B S & K # 51	3891	521	63439 -
B S & K # 52 -	3891	522	63440 -
B S & K Sub 52 ✓	3891	523	63441 -
B S & K # 53 -	3891	524	63442 -
B S & K 54 -	3891	525	63443 -
B S & K # 55 -	3891	526	63444 -
B S & K # 56 -	3891	527	63445 -
B S & K # 57	3891	528	63446 -
B S & K # 58	3891	529	63447 -
B S & K # 59 -	3891	530	63448 -
B S & K 60 -	3891	531	63449 -
B S & K # 61 -	3891	532	63450 -
B S & K # 62	3891	533	63451 -
B S & K # 63	3891	534	63452 -
B S & K # 64	3891	535	63453 -
B S & K # 65 -	3891	536	63454 -
VULCAN NO. 33 -	3332	59	63455 -
VULCAN NO. 34	3332	60	63456 -
VULCAN NO. 35	3332	61	63457 -
VULCAN NO. 36	3332	62	63458 -
Vulcan NO. 37	3909	202	63459 -
Vulcan NO. 38	3909	203	63460 -
Vulcan NO. 39	3909	204	63461 -
Vulcan NO. 40	3909	205	63462 -
Vulcan NO. 41	3909	206	63463 -
Vulcan NO. 42	3909	207	63464 -
Vulcan NO. 43	3909	208	63465 -
VULCAN NO. 44	3332	63	63466 -

63419-63466  
9120 1013

RECEIVED  
BLM AZ STATE OFFICE  
SEP 19 1991  
PHOENIX, ARIZONA

NAME OF CLAIM	RECORDING DATA		BLM SERIAL NUMBER A MC
	BOOK or DOCKET	PAGE	
VULCAN NO. 45	3332	64	63467 -
VULCAN NO. 46	3332	65	63468 -
VULCAN NO. 47	3332	66	63469 -
VULCAN NO. 48	3332	67	63470 -
VULCAN NO. 49	3332	68	63471 -
VULCAN NO. 50	3332	69	63472 -
VULCAN NO. 51	3332	70	63473 -
Vulcan NO. 52	3909	209	63474 -
Vulcan NO. 53	3909	210	63475 -
Vulcan NO. 54	3909	211	63476 -
Vulcan NO. 55	3909	212	63477 -
Vulcan NO. 56	3909	213	63478 -
Vulcan NO. 57 -	3909	201	63479 -
Vulcan NO. 60 -	3909	200	63480 -
NEVADA NO. 2 -	745	172	-
Amended	3790	94	63481 -
May 100 -	6494	466 & 467	126482 -
El Tiro 50 -	7116	698	206253 -
GEA Triangle No. 3 ✓	8559	1489-1492	296424 -
Jackie 1 -	8914	1923-1925	309087 -
Jackie 2	8914	1926-1928	309088 -
Jackie 3	8914	1929-1931	309089 -
Jackie 4	8914	1932-1934	309090 -
Jackie 5	8914	1935-1937	309091 -
Jackie 6	8914	1938-1940	309092 -
Jackie 7	8914	1941-1943	309093 -
Jackie 8	8914	1944-1946	309094 -
Jackie 9	8914	1947-1949	309095 -
Jackie 10	8914	1950-1952	309096 -
Jackie 11	8914	1953-1955	309097 -
Jackie 12	8914	1956-1958	309098 -
Jackie 13	8914	1959-1961	309099 -
Jackie 14	8914	1962-1964	309100 -
Jackie 15	8914	1965-1967	309101 -
Jackie 16	8914	1968-1970	309102 -
Jackie 17	8914	1971-1973	309103 -
Jackie 18	8914	1974-1976	309104 -
Jackie 19	8914	1977-1979	309105 -
Jackie 20	8914	1980-1982	309106 -
Jackie 21	8914	1983-1985	309107 -
Jackie 22	8914	1986-1988	309108 -
Jackie 23	8914	1989-1991	309109 -
Jackie 24	8914	1992-1994	309110 -
Jackie 25	8914	1995-1997	309111 -
Jackie 26 -	8914	1998-2000	309112 -

63467-63481 206253 296424  
 126482 309087-309112  
 9120 1016

RECEIVED  
 BLM AZ STATE OFFICE  
 SEP 19 1991  
 9:00 AM  
 PHOENIX, ARIZONA

\* Note - The original location notices of the RAGWEED, RED BULL, CLARENE, RED ROBIN, DOVE, BUCK BUSH and New York claims were recorded in Records of Mines at the Books thereof denoted by the asterisk (prior to implementation of the Docket system of recordation).

All claims are located in Section 36, T11S, R7E; Sections, 27, 28, 29, 30, 31, 32, 33, and 34, T11S, R8E; Sections 5 & 6, T12S, R8E; and Sections 7 & 17, T12S, R9E, G&SRB&M.

0218 1015

PHOENIX, ARIZONA  
9:00 AM

RECEIVED  
BLM, AZ STATE OFFICE  
SEP 19 1991



# ASARCO

Southwestern Mining Department  
T.E. Scartaccini  
General Manager

September 17, 1991

CERTIFIED MAIL  
RETURN RECEIPT REQUESTED

Bureau of Land Management  
Arizona State Office  
Mining Claims Section  
P. O. Box 16563  
Phoenix, AZ 85011


Gentlemen:

Mining Claims Annual Recordation  
Silver Bell Unit - (368 Claims)  
Pima County, Arizona

In accordance with the Federal Land Policy and Management Act, (43 C.F.R., Part 3833.2), please find enclosed an exact reproduction of the affidavit of assessment work for the period September 1, 1990 through September 1, 1991, with mining claims serial numbers, as recorded in the Pima County Recorder's Office in Book 9120, Pages 1005 through 1015.

Also enclosed is ASARCO Incorporated's check in the amount of \$1,840 for the filing fee.

Very truly yours,



David F. Skidmore

TES/mck  
encls. - copy of Affidavit & check

cc: Silver Bell Unit - w/copy of Affidavit  
Voucher

ASARCO Incorporated  
1150 North 7th Avenue

P.O. Box 5747  
Phone (602) 792-3010

Tucson, Az 85703  
FAX (602) 624-3369

RECEIVED  
SEP 19 1991  
BLM/ARIZONA

Form 1370-41  
(March 1984)

UNITED STATES  
DEPARTMENT OF THE INTERIOR  
BUREAU OF LAND MANAGEMENT

RECEIPT AND ACCOUNTING ADVICE

NO. 1666602 04

SM/AZ 09/19/91

Subject: AFFIDAVITS OF ASSESSMENT WORK (368) / 2 21 12 1,840.00  
Applicant: *OK up*

ASARCO INCORPORATED  
P. O. BOX 5747  
TUCSON, AZ 85703

Remitter: SAME - CK #6660  
792-3010

Assignor:

LEASE MANAGEMENT DATA									
<input type="checkbox"/> NEW <input type="checkbox"/> UPDATE <input type="checkbox"/> PAYMENT									
ORIGINAL SERIAL NO.	ASG.	TYPE	ST.	CTY.	FUND SYMBOL			ACRES/UNITS	RATE
AMC 48521, ET AL									
AMOUNT	ANV. DATE	EXP. DATE	BILL CYC.	S/C	DISTRICT	NEXT BILL	MISC. DATA	U of M	ACTUAL UNITS
ASSIGNMENT SERIAL NO.	ASG.	TYPE	ST.	CTY.	FUND SYMBOL			ACRES/UNITS	RATE
AMOUNT	ANV. DATE	EXP. DATE	BILL CYC.	S/C	DISTRICT	NEXT BILL	MISC. DATA	U of M	ACTUAL UNITS

APPLY REMITTANCE			
ACTION	FUND SYMBOL	CTY.	AMOUNT
FILING FEE			
RENTAL			
UNEARNED			
REFUND			
TOTAL			
AMOUNT DUE			

Remarks:

*Acc. sqm*

BY:

DATE:

<input type="checkbox"/> Lease in Escrow?	Of Interest?
<input type="checkbox"/> KGS?	Operating Rights?
<input type="checkbox"/> Auto Escalates?	Operator
<input type="checkbox"/> Auto Renew?	Bond Filed?

FOR MMS USE ONLY	
BILLEE NUMBER	FOREST REFUGE
OCS SECTION CODE	

CASE FOLDER COPY

S-10.4

# ASARCO

Southwestern Mining Department  
T.E. Scartaccini  
General Manager

December 10, 1990

RECEIVED  
B.L.M. AZ STATE OFFICE

DEC 14 1990

7:45 A.M.  
PHOENIX, ARIZONA

CERTIFIED MAIL - RETURN RECEIPT REQUESTED

BUREAU OF LAND MANAGEMENT  
Arizona State Office  
Mining Claims Section  
P.O. Box 26563  
Phoenix, AZ 85011

Gentlemen:

Mining Claims Annual Recordation  
Silver Bell Unit - (342 claims)  
Pima County, Arizona

In accordance with the Federal Land Policy and Management Act, (43 CFR, Part 3833.2), please find enclosed an exact reproduction of the affidavit of assessment work for the period September 1, 1989 through September 1, 1990, with mining claims serial numbers, as recorded in the Pima County Recorder's Office in Book 8910, pages 1038 through 1048.

Also enclosed is ASARCO Incorporated's check in the amount of \$1,710.00 for the filing fee for 342 claims.

Very truly yours,

*T.E. Scartaccini*  
T. E. Scartaccini

TES/GHM/kh

Encls. - copy of Affidavit and check

cc: Silver Bell Unit -w/copy of Affidavit

ASARCO Incorporated  
1150 North 7th Avenue

P.O. Box 5747  
Phone (602) 792-3010

Tucson, Az 85703  
FAX (602) 624-3369

RECEIVED  
 B.L.M. AZ STATE OFFICE  
 DEC 14 1990  
 7:45 A.M.  
 PHOENIX, ARIZONA

S.W. MINING DEPT.  
 NOV 12 1990  
 TUCSON

MIKE BOYD, RECORDER  
 PIMA COUNTY, ARIZONA  
 CERTIFICATE OF RECORDING

11/07/90  
 10:05:00

W  
 ASARCO INC- T E SCARTACCINI  
 P O BOX 5747

TUCSON	AZ 85703	11 PAGES	AT	\$	15.00
		CONVERSION FEE			3.00
		0 AFFIDAVIT	AT 2.00 EACH		.00
		0 COPIES	AT 1.00 EACH		.00
		0 POSTAGE	AT 1.00 EACH		.00
		0 SEARCHES	AT 10.00 EACH		.00

NO. OF PAGES: 011  
 SEQUENCE: 90135635  
 DOCKET: 08910 PAGE: 1038

RECORDING TYPE: AFFIDAVIT PROOF LABOR  
 GRANTOR: AMC #48521-48616 +  
 GRANTEE: PROOF LABOR

TOTAL 18.00

RBJ AMOUNT PAID \$ 18.00  
 DEPUTY RECORDER 2234 RD15 AMOUNT DUE \$ .00

ENVELOPE

THE ABOVE SPACE FOR RECORDERS USE ONLY  
 TO BE RECORDED AS PART OF DOCUMENT

DO NOT DETACH CERTIFICATE FROM DOCUMENT

8910 1038

ASARCO Incorporated  
P. O. Box 5747  
Tucson, AZ 85703

RECEIVED  
B.L.M. AZ STATE OFFICE

DEC 14 1990

7:45 A.M.  
PHOENIX, ARIZONA

AFFIDAVIT OF LABOR PERFORMED  
AND IMPROVEMENTS MADE

48521

51543

63296

126482

206253

296424 SR

STATE OF ARIZONA )  
                              ) ss  
County of Pima )

David F. Skidmore, being first duly sworn, deposes and says that he is a citizen of the United States and more than twenty-one (21) years of age, and resides in Tucson, County of Pima, State of Arizona, and is personally acquainted with the mining claims situated in the Silver Bell Mining District, Pima County, Arizona, the names and books and pages of record in the Office of the County Recorder of Pima County, Arizona, and the Bureau of Land Management serial number and the Notices of Location whereof are as set forth in the attached Exhibit A.

That all of said mining claims are owned by ASARCO Incorporated, the mailing address for which is Silver Bell Unit; Marana, Arizona 85653; that between September 1, 1989 and September 1, 1990, in excess of \$34,200 worth of work and improvements were done and performed for the benefit of each of the mining claims. Work and improvements consisted of:

Leach test design, drilling and blasting by S.W. Energy, test initiation by Asarco personnel. Test work and preliminary design for an SX-EW plant under Asarco supervision.

Said labor was performed and improvements made at the expense of ASARCO Incorporated for the benefit of each and all of said mining claims (342) comprising said contiguous group as part of a general plan of exploration, improvements and development, and they tend to explore, improve and develop each and all of said mining claims. The amount expended for and the value of said labor and improvements is more than One Hundred Dollars (\$100.00) for each of the mining claims and at least said amount was allocated to each of the mining claims. Said expenditure was made in good faith for the purpose of exploring, improving and developing said contiguous groups of mining claims, and was intended as annual labor and improvements for each and all of the later-described unpatented lode mining claims for the assessment year ending at 12:00 o'clock Meridian, September 1, 1990.

ASARCO Incorporated

By

David F. Skidmore

STATE OF ARIZONA )  
                              ) ss  
County of Pima )

The foregoing instrument was acknowledged before me this 2nd day of November, 1990, by David F. Skidmore

MEDREDD C. KEEPPAN  
My Commission Expires Nov. 28, 1992  
My Commission Expires  
PUBLIC

Medred C. Keeppan  
Notary Public

RECEIVED  
B.L.M. AZ STATE OFFICE

DEC 14 1990

7:45 A.M.  
PHOENIX, ARIZONA

EXHIBIT A  
TO AFFIDAVIT OF PERFORMANCE  
OF LABOR  
FOR YEAR ENDING SEPTEMBER 1, 1990

The following contiguous group of unpatented lode mining claims are situated in the Silver Bell Mining District, Pima County, Arizona. The Location Notices of which are of record in the office of the Recorder of Pima County, Arizona, and the Bureau of Land Management serial numbers are filed in Phoenix, Arizona.

<u>NAME OF CLAIM</u>	<u>RECORDING DATA</u>		<u>BLM SERIAL NUMBER</u> <u>A MC</u>
	<u>BOOK or DOCKET</u>	<u>PAGE</u>	
May No. 1	355	211	48521
May No. 2	352	300	48522
May No. 3	352	301	48523
May No. 4	352	302	48524
May No. 5	352	303	48525
May No. 6	430	201	48526
May No. 7	430	202	48527
May No. 8	466	4	-
Amended	559	128	48528
May No. 9	566	462	48529
May 12 ✓	663	421	48530 ✓
May No. 15 ✓	896	271	-
Amended	5917	636	48531 ✓
May 16	1867	406	48532
May 17	1867	407	48533
May 18	1867	408	48534
May 19	1867	409	-
Amended	3916	246	48535
May 20	1867	410	48536
May 21	1867	411	48537
May 22	2235	479	48538
May 23	2235	480	48539
May 24	2235	481	48540
May 25	2235	482	48541
May 26	2844	622	48542
May 27	2844	623	48543
May 28	2844	624	48544
May 29	2844	625	48545
May 30	2844	626	48546
May 31	2844	627	48547
May 32	2844	628	48548
May 33	2844	629	48549
May 34	2844	630	48550

8910 1040

RECEIVED  
B.L.M. AZ STATE OFFICE

DEC 14 1990

7:45 A.M.  
PHOENIX, ARIZONA

EXHIBIT A - Page 2

NAME OF CLAIM	RECORDING DATA		BLM SERIAL NUMBER A MC
	BOOK or DOCKET	PAGE	
May 35	2844	631	48551
May 36	2844	632	48552
May 37	2844	633	48553
May 38	2844	634	48554
May 39	2844	635	48555
May 40	2844	636	48556
May 41	2844	637	48557
May 42	2844	638	48558
May 46	2740	135	48559
May 47	2740	136	48560
May 48	2740	137	48561
May 49	2740	138	48562
May 50	2740	139	48563
May 51	2740	140	48564
May 59	2930	572	-
Relocated	5917	638	48565
May 60	2981	798	-
Amended	3016	480	48566
May 61	2981	799	48567
May 63	2930	573	48568
May 64	2930	574	48569
May 65	2930	575	48570
May 66	2930	576	48571
May 67	2930	577	48572
May 68	2930	578	48573
May 69	2930	579	48574
May 73	2930	580	48575
May 74	2930	581	48576
May 75	2930	582	48577
May 76	4263	458	48578
May 77	4263	459	48579
May 78	4263	460	48580
May 79	4263	461	48581
May 80	4263	462	48582
May 81	4263	463	48583
May 82	4263	464	48584
May 83	4263	465	48585
May 84	4263	466	48586
May 85	4263	467	48587
May 86	4263	468	48588
May 87	4263	469	48589
May 88	4263	470	48590
May 89	4263	471	48591
May 90	4263	472	48592
May 91	4326	942	48593
May 92	4326	943	48594
May 93	4326	944	48595
May 94	4326	945	48596

8910

1041

41

RECEIVED  
B.L.M. AZ STATE OFFICE

DEC 14 1990

7:45 A.M.  
PHOENIX, ARIZONA

NAME OF CLAIM	RECORDING DATA		BLM SERIAL NUMBER A MC
	BOOK or DOCKET	PAGE	
May 95	4326	946	48597
May 96	4326	947	48598
May 97	4326	948	48599
May 98	4326	949	48600
May 99	4326	950	48601
El Tiro 1	1756	175	48602
El Tiro 2	1756	176	48603
El Tiro 3	1756	177	48604
El Tiro 4	1756	178	48605
El Tiro 5	1756	179	48606
El Tiro 6	1756	180	48607
El Tiro 7	1756	181	48608
El Tiro 9	3944	314	48609
El Tiro 10	3944	315	48610
El Tiro 11	3944	316	48611
El Tiro 12	3944	317	48612
El Tiro 13	3944	318	48613
El Tiro 14	4002	569	48614
El Tiro 15	4002	570	48615
El Tiro 16	4002	571	48616
El Tiro 18	4031	486	-
Amended	4228	1	48618
El Tiro 19	4228	2	48619
El Tiro 20	4228	3	48620
El Tiro 21	4228	4	48621
El Tiro 22	4228	5	48622
El Tiro 23	4228	6	48623
El Tiro 24	4228	7	48624
El Tiro 25	4228	8	48625
El Tiro 26	4228	9	48626
El Tiro 27	4228	10	48627
El Tiro 28	4228	11	48628
El Tiro 29	4228	12	48629
El Tiro 30	4228	13	48630
El Tiro 31	4228	14	48631
El Tiro 32	4228	15	48632
El Tiro 33	4228	16	48633
El Tiro 34	4228	17	48634
El Tiro 35	4228	18	48635
El Tiro 36	4228	19	48636
El Tiro 37	4228	20	48637
El Tiro 38	4228	21	48638
El Tiro 39	4228	22	48639
El Tiro 40	4228	23	48640
El Tiro 41	4228	24	48641
El Tiro 42	4228	25	48642
El Tiro 43	4228	26	48643
El Tiro 44	4228	27	48644



RECEIVED  
B.L.M. AZ STATE OFFI

DEC 14 1990

7:45 A.M.  
PHOENIX, ARIZONA

EXHIBIT A - Page 4

NAME OF CLAIM	RECORDING DATA		BLM SERIAL NUMBER A MC
	BOOK or DOCKET	PAGE	
El Tiro 45	4228	28	48645
El Tiro 46	4228	29	48646
El Tiro 47	4228	30	48647
El Tiro 48	4228	31	48648
El Tiro 49	4326	941	48649
NSB 1	773	173	48650
NSB 2	773	174	48651
NSB 3	773	175	48652
NSB 4	773	176	48653
NSB 5	773	177	48654
NSB 6	773	178	-
Amended	2779	189	48655
NSB 8 ✓	2767	121	-
Amended	3916	247	48656 ✓
NSB 11	773	182	-
Amended	2779	192	48657
NSB 12	773	183	-
Amended	2779	193	48658
NSB 13	773	184	-
Amended	2779	194	48659
NSB 14	773	185	-
Amended	2779	195	48660
NSB 15	773	186	-
Amended	2779	196	48661
NSB 16	773	187	-
Amended	2779	197	48662
NSB 17	773	188	-
Amended	2779	198	48663
NSB 18	773	189	-
Amended	2779	199	48664
NBS 19	773	190	-
Amended	2779	200	48665
NSB 20	773	191	-
Amended	2779	201	48666
NSB 21	773	192	-
Amended	2779	202	48667
NSB 25	773	196	48668
NSB 26	773	197	48669
NSB 27	773	198	48670
NSB 28	773	199	48671
NSB 29	773	200	48672
NSB 30	773	201	48673
May 13	663	422	51543
May 14	663	423	51544

8910 1043

RECEIVED  
B.L.M. AZ STATE OFF

DEC 14 1990

7:45 A.M.  
PHOENIX, ARIZONA

NAME OF CLAIM	RECORDING DATA		BLM SERIAL NUMBER A MC
	BOOK or DOCKET	PAGE	
LEE No. 1 ✓	587	466	63296 ✓
LEE No. 3	587	468	63297
LEE No. 4	587	469	63298
LEE No. 5	587	470	63299
LEE No. 6	615	28	63300
LEE No. 7	615	27	63301
LEE #8 ✓	832	169	-
Amended	935	541	63302 ✓
LEE #10	832	171	63303
LEE #11	832	172	63304
LEE #12	832	173	63305
LEE #13	832	174	63306
LEE No. 14	935	542	63307
LEE No. 15	1083	484	63308
LEE No. 16	1083	485	63309
LEE No. 17	1083	486	63310
LEE No. 18	1083	487	63311
LEE No. 19	1083	488	63312
Lee Triangle ✓	3932	199	63313 ✓
ATLAS JUMPER ✓	239	551	-
Amended	935	539	63314 ✓
BIG WASH NO. 1 ✓	768	455	-
Amended	935	540	63315 ✓
ATLAS ALICE ✓	239	549	-
Amended	929	168	63316 ✓
ATLAS ELIZABETH ✓	239	550	-
Amended	929	169	63317 ✓
RAGWEED ✓	73 *	500	-
Amended	929	170	63318 ✓
RED BULL ✓	73 *	499	-
Amended	929	171	63319 ✓
CLARENE ✓	73 *	498	-
Amended	929	172	63320 ✓
ROBIN ✓	73 *	498	-
Amended	929	173	63321 ✓
DOVE ✓	73 *	498	-
Amended	929	174	63322 ✓
BUCK BUSH ✓	73 *	490	-
Amended	929	175	63323 ✓
New York ✓	77 *	540	-
Amended	3790	95	63324 ✓
Georgetown ✓	750	301	-
Amended	3790	97	63325 ✓
Gap No. 1 ✓	3319	90	-
Amended	3836	184	63326 ✓
Palo Verde Triangle ✓	3876	319	63327 ✓
G.E.A. #8 ✓	2326	230	63328 ✓

RECEIVED  
B.L.M. AZ STATE OFFICE

DEC 14 1980

7:45 A.M.  
PHOENIX, ARIZONA

NAME OF CLAIM	RECORDING DATA		BLM SERIAL NUMBER A MC
	BOOK or DOCKET	PAGE	
G.E.A. #9	2326	231	63329
G.E.A. #10	2326	232	63330
G.E.A. #11	2326	233	63331
G.E.A. #12	2326	234	63332
G.E.A. #13	2326	235	63333
G.E.A. #14	2326	236	63334
G.E.A. #16 ✓	2326	237	63335 ✓
Ironwood No. 1	1461	210	63336
Ironwood No. 2	1461	211	63337
Ironwood No. 3	1461	212	63338
Ironwood No. 4	1461	213	63339
Ironwood No. 5	1461	214	-
Amended	1510	516	63340
Ironwood No. 6	1461	215	63341
Ironwood No. 7	1461	216	63342
Ironwood No. 8	1461	217	63343
Ironwood No. 9	1461	218	63344
Ironwood No. 10	1461	219	63345
Ironwood No. 11	1461	220	63346
Ironwood No. 12	1461	221	63347
Ironwood No. 13	1461	222	63348
Ironwood No. 14	1461	223	63349
Ironwood No. 15	1461	224	-
Amended	1512	374	63350
Ironwood No. 16	1461	225	-
Amended	1510	519	63351
Ironwood No. 17	1461	226	63352
Ironwood No. 18	1461	227	63353
Ironwood No. 19	1461	228	63354
Ironwood No. 20	1461	229	63355
Ironwood No. 21	1461	230	-
Amended	1510	520	63356
Ironwood No. 22	1461	231	63357
Ironwood No. 23	1461	232	63358
Ironwood No. 24	1461	233	63359
Ironwood No. 25	1461	234	63360
Ironwood No. 26	1461	235	63361
Ironwood No. 27	1461	236	63362
Ironwood No. 28	1461	237	63363
Ironwood No. 29	1461	238	63364
Ironwood No. 30	1461	239	63365
Ironwood No. 31	1461	240	63366
Ironwood No. 32	1461	241	63367
Ironwood No. 33	1461	242	63368
Ironwood No. 34	1461	243	63369
Ironwood No. 35	1461	244	63370
Ironwood No. 36	1465	263	-
Amended	1510	517	63371

RECEIVED  
B.L.M. AZ STATE OF  
DEC 14 1990  
7:45 A.M.  
PHOENIX, ARIZONA

NAME OF CLAIM	RECORDING DATA		BLM SERIAL NUMBER A MC
	BOOK or DOCKET	PAGE	
Ironwood No. 37	1465	264	63372
Ironwood No. 38	1465	265	-
Amended	1510	518	63373
Ironwood No. 39	1465	266	63374
Ironwood No. 40	1465	267	63375
Ironwood No. 41	1465	268	63376
Ironwood No. 42	1465	269	63377
Ironwood No. 43	1465	270	63378
Ironwood No. 45	1465	272	63380
Ironwood No. 46	1465	273	63381
IRONWOOD No. 47	1465	274	63382
Ironwood No. 48	1465	275	63383
Ironwood No. 49	1465	276	63384
Ironwood No. 50	1465	277	63385
Ironwood No. 51	1465	278	63386
Ironwood No. 52	1465	279	63387
Ironwood No. 53	1465	280	63388
Ironwood No. 54	1465	281	63389
Ironwood No. 55	1465	282	63390
Ironwood No. 56	1465	283	63391
Ironwood No. 57	1465	284	63392
Ironwood No. 58	1465	285	63393
Ironwood No. 59	1465	286	63394
Ironwood No. 60	1465	287	63395
Ironwood No. 61	1465	288	63396
Ironwood No. 62	1465	289	63397
Ironwood No. 63	1465	290	63398
IRONWOOD 64	1654	234	63399
B S & K NO. 3	2499	11	63400
B S & K NO. 4	2499	12	63401
B S & K NO. 15-X	2632	42	-
Amended	2734	32	63402
B S & K # 17	2550	163	63403
B S & K # 18	2550	164	63404
B S & K # 19	2550	165	63405
B S & K # 20	2550	166	63406
B S & K # 21	2550	167	63407
B S & K # 22	2550	168	63408
B S & K # 23	2550	169	63409
B S & K # 24	2550	170	63410
B S & K NO. 25	3856	128	63411
B S & K Sub 25	3891	496	63412
B S & K NO. 26	3856	129	63413
B S & K NO. 27	3856	130	63414
B S & K # 28	3891	497	63415
B S & K # 29	3891	498	63416
B S & K # 30	3891	499	63417
B S & K # 31	3891	500	63418

*didn't update*  
*didn't update*

NAME OF CLAIM	RECORDING DATA		BLM SERIAL NUMBER A MC
	BOOK or DOCKET	PAGE	
B S & K # Sub 31 ✓	3891	501	63419 ✓
B S & K # 32	3891	502	63420
B S & K # 33	3891	503	63421
B S & K # 34	3891	504	63422
B S & K # 35	3891	505	63423
B S & K # 36	3891	506	63424
B S & K # 37	3891	507	63425
B S & K # 38	3891	508	63426
B S & K # 39	3891	509	63427
B S & K # 40	3891	510	63428
B S & K # 41	3891	511	63429
B S & K # 42	3891	512	63430
B S & K # 43	3891	513	63431
B S & K # 44	3891	514	63432
B S & K # 45	3891	515	63433
B S & K # 46	3891	516	63434
B S & K # 47	3891	517	63435
B S & K # 48	3891	518	63436
B S & K # 49	3891	519	63437
B S & K # 50	3891	520	63438
B S & K # 51	3891	521	63439
B S & K # 52	3891	522	63440
B S & K Sub 52 ✓	3891	523	63441 ✓
B S & K # 53 ✓	3891	524	63442 ✓
B S & K 54 ✓	3891	525	63443 ✓
B S & K # 55	3891	526	63444
B S & K # 56	3891	527	63445
B S & K # 57	3891	528	63446
B S & K # 58	3891	529	63447
B S & K # 59	3891	530	63448
B S & K 60 ✓	3891	531	63449
B S & K # 61	3891	532	63450
B S & K # 62	3891	533	63451
B S & K # 63	3891	534	63452
B S & K # 64	3891	535	63453
B S & K # 65	3891	536	63454
VULCAN NO. 33	3332	59	63455
VULCAN NO. 34	3332	60	63456
VULCAN NO. 35	3332	61	63457
VULCAN NO. 36	3332	62	63458
Vulcan NO. 37	3909	202	63459
Vulcan NO. 38	3909	203	63460
Vulcan NO. 39	3909	204	63461
Vulcan NO. 40	3909	205	63462
Vulcan NO. 41	3909	206	63463
Vulcan NO. 42	3909	207	63464
Vulcan NO. 43	3909	208	63465
VULCAN NO. 44	3332	63	63466

RECEIVED  
B.L.M. AZ STATE  
DEC 14 1890  
7:45 A.M.  
PHOENIX, ARIZONA

RECEIVED  
B.L.M. AZ STATE

DEC 14 1990

7:45 A.M.  
PHOENIX, ARIZO...

NAME OF CLAIM	RECORDING DATA		BLM SERIAL NUMBER A MC
	BOOK or DOCKET	PAGE	
VULCAN NO. 45	3332	64	63467
VULCAN NO. 46	3332	65	63468
VULCAN NO. 47	3332	66	63469
VULCAN NO. 48	3332	67	63470
VULCAN NO. 49	3332	68	63471
VULCAN NO. 50	3332	69	63472
VULCAN NO. 51	3332	70	63473
Vulcan NO. 52	3909	209	63474
Vulcan NO. 53	3909	210	63475
Vulcan NO. 54	3909	211	63476
Vulcan NO. 55	3909	212	63477
Vulcan NO. 56	3909	213	63478
Vulcan NO. 57	3909	201	63479
Vulcan NO. 60 ✓	3909	200	63480 ✓
NEVADA NO. 2 ✓	745	172	-
Amended	3790	94	63481 ✓
May 100 ✓	6494	466 & 467	126482 ✓
El Tiro 50 ✓	7116	698	206253 ✓
GEA Triangle No.3 ✓	8559	1489-1492	296424 ✓

*didn't update*

\* Note - The original location notices of the RAGWEED, RED BULL, CLARENE, RED ROBIN, DOVE, BUCK BUSH and New York claims were recorded in Records of Mines at the Books thereof denoted by the asterisk (prior to implementation of the Docket system of recordation).

All claims are located in Section 36, T11S, R7E; Sections, 27, 28, 29, 30, 31, 32, 33, and 34, T11S, R8E; Sections 5 & 6, T12S, R8E; and Sections 7 & 17, T12S, R9E, G&SRB&M.

UNITED STATES  
DEPARTMENT OF THE INTERIOR  
BUREAU OF LAND MANAGEMENT

RECEIPT AND ACCOUNTING ADVICE

NO. 1667571 24

Subject:

AFFIDAVITS OF ASSESSMENT WORK (340)

SM/AR

10/14/90

Applicant:

ASARCO INCORPORATED  
P. O. BOX 5747  
TUCSON, AZ 85703

8 70 10

OK  
1,710.00

Remitter: SAME - CK #4582  
792-3010

Assignor:

LEASE MANAGEMENT DATA										<input type="checkbox"/> NEW	<input type="checkbox"/> UPDATE	<input type="checkbox"/> PAYMENT
ORIGINAL SERIAL NO.	ASG.	TYPE	ST.	CTY.	FUND SYMBOL			ACRES/UNITS	RATE			
AMC 48881, ET AL												
AMOUNT	ANV. DATE	EXP. DATE	BILL CYC.	S/C	DISTRICT	NEXT BILL	MISC. DATA	U of M	ACTUAL UNITS			
ASSIGNMENT SERIAL NO.	ASG.	TYPE	ST.	CTY.	FUND SYMBOL			ACRES/UNITS	RATE			
AMOUNT	ANV. DATE	EXP. DATE	BILL CYC.	S/C	DISTRICT	NEXT BILL	MISC. DATA	U of M	ACTUAL UNITS			

APPLY REMITTANCE			
ACTION	FUND SYMBOL	CTY.	AMOUNT
FILING FEE			
RENTAL			
UNEARNED			
REFUND			
TOTAL			
AMOUNT DUE			

Remarks:

Acknowledged *sgm*

BY:

DATE:

<input type="checkbox"/> Lease in Escrow?	Of Interest?
<input type="checkbox"/> KGS?	Operating Rights?
<input type="checkbox"/> Auto Escalates?	Operator
<input type="checkbox"/> Auto Renew?	Bond Filed?

FOR MMS USE ONLY	
BILLEE NUMBER	FOREST REFUGE
OCS SECTION CODE	

ACCOUNTING ADVICE COPY

WHEN RECORDED RETURN TO:

ASARCO Incorporated  
P. O. Box 5747  
Tucson, AZ 85703

48521  
51543  
63296  
126482  
206253  
w

AFFIDAVIT OF LABOR PERFORMED  
AND IMPROVEMENTS MADE

STATE OF ARIZONA)  
                                  ) ss  
County of Pima )

David F. Skidmore, being first duly sworn, deposes and says that he is a citizen of the United States and more than twenty-one (21) years of age, and resides in Tucson, County of Pima, State of Arizona, and is personally acquainted with the mining claims situated in the Silver Bell Mining District, Pima County, Arizona, the names and books and pages of record in the Office of the County Recorder of Pima County, Arizona, and the Bureau of Land Management serial number and the Notices of Location whereof are as set forth in the attached Exhibit A.

That all of said mining claims are owned by ASARCO Incorporated, the mailing address for which is Silver Bell Unit; Marana, Arizona 85653; that between September 1, 1988 and September 1, 1989, in excess of \$35,000 worth of work and improvements were done and performed for the benefit of each of the mining claims. Work and improvements consisted of:

Drilling in the mineralized area of North Silver Bell by Shelton Drilling Corp. and Joy-CBC Drilling Company supervised by Derek Cooke - ASARCO Incorporated.

Said labor was performed and improvements made at the expense of ASARCO Incorporated for the benefit of each and all of said mining claims (341) comprising said contiguous group as part of a general plan of exploration, improvements and development, and they tend to explore, improve and develop each and all of said mining claims. The amount expended for and the value of said labor and improvements is more than One Hundred Dollars (\$100.00) for each of the mining claims and at least said amount was allocated to each of the mining claims. Said expenditure was made in good faith for the purpose of exploring, improving and developing said contiguous groups of mining claims, and was intended as annual labor and improvements for each and all of the later-described unpatented lode mining claims for the assessment year ending at 12:00 o'clock Meridian, September 1, 1989.

RECEIVED  
B.L.M. AZ STATE OFFICE

ASARCO Incorporated

NOV 30 1989

7:45 A.M.

By

*David F. Skidmore*

David F. Skidmore

STATE OF ARIZONA)  
                                  ) ss  
County of Pima )

The foregoing instrument was acknowledged before me this 10<sup>th</sup> day of November, 1989, by David F. Skidmore

My Commission Expires Nov. 23, 1991

My Commission Expires

*Mildred C. Koeppe*  
Notary Public



EXHIBIT A  
 TO AFFIDAVIT OF PERFORMANCE  
 OF LABOR  
 FOR YEAR ENDING SEPTEMBER 1, 1989

The following contiguous group of unpatented lode mining claims are situated in the Silver Bell Mining District, Pima County, Arizona. The Location Notices of which are of record in the office of the Recorder of Pima County, Arizona, and the Bureau of Land Management serial numbers are filed in Phoenix, Arizona.

<u>NAME OF CLAIM</u>	<u>RECORDING DATA</u>		<u>BLM SERIAL NUMBER</u>
	<u>BOOK or DOCKET</u>	<u>PAGE</u>	<u>A MC</u>
May No. 1	355	211	48521 ✓
May No. 2	352	300	48522 ✓
May No. 3	352	301	48523 ✓
May No. 4	352	302	48524 ✓
May No. 5	352	303	48525 ✓
May No. 6	430	201	48526 ✓
May No. 7	430	202	48527 ✓
May No. 8	466	4	-
Amended	559	128	48528 ✓
May No. 9	566	462	48529 ✓
May 12	663	421	48530 ✓
May No. 15	896	271	-
Amended	5917	636	48531 ✓
May 16	1867	406	48532 ✓
May 17	1867	407	48533 ✓
May 18	1867	408	48534 ✓
May 19	1867	409	-
Amended	3916	246	48535 ✓
May 20	1867	410	48536 ✓
May 21	1867	411	48537 ✓
May 22	2235	479	48538 ✓
May 23	2235	480	48539 ✓
May 24	2235	481	48540 ✓
May 25	2235	482	48541 ✓
May 26	2844	622	48542 ✓
May 27	2844	623	48543 ✓
May 28	2844	624	48544 ✓
May 29	2844	625	48545 ✓
May 30	2844	626	48546 ✓
May 31	2844	627	48547 ✓
May 32	2844	628	48548 ✓
May 33	2844	629	48549 ✓
May 34	2844	630	48550 ✓

**RECEIVED**  
 B.L.M. AZ STATE OFFICE  
 NOV 30 1989  
 7:45 A.M.  
 PHOENIX, ARIZONA

<u>NAME OF CLAIM</u>	<u>RECORDING DATA</u>		<u>BLM SERIAL NUMBER</u>
	<u>BOOK or DOCKET</u>	<u>PAGE</u>	<u>A MC</u>
May 35	2844	631	48551 ✓
May 36	2844	632	48552 ✓
May 37	2844	633	48553 ✓
May 38	2844	634	48554 ✓
May 39	2844	635	48555 ✓
May 40	2844	636	48556 ✓
May 41	2844	637	48557 ✓
May 42	2844	638	48558 ✓
May 46	2740	135	48559 ✓
May 47	2740	136	48560 ✓
May 48	2740	137	48561 ✓
May 49	2740	138	48562 ✓
May 50	2740	139	48563 ✓
May 51	2740	140	48564 ✓
May 59	2930	572	-
Relocated	5917	638	48565 ✓
May 60	2981	798	-
Amended	3016	480	48566 ✓
May 61	2981	799	48567 ✓
May 63	2930	573	48568 ✓
May 64	2930	574	48569 ✓
May 65	2930	575	48570 ✓
May 66	2930	576	48571 ✓
May 67	2930	577	48572 ✓
May 68	2930	578	48573 ✓
May 69	2930	579	48574 ✓
May 73	2930	580	48575 ✓
May 74	2930	581	48576 ✓
May 75	2930	582	48577 ✓
May 76	4263	458	48578 ✓
May 77	4263	459	48579 ✓
May 78	4263	460	48580 ✓
May 79	4263	461	48581 ✓
May 80	4263	462	48582 ✓
May 81	4263	463	48583 ✓
May 82	4263	464	48584 ✓
May 83	4263	465	48585 ✓
May 84	4263	466	48586 ✓
May 85	4263	467	48587 ✓
May 86	4263	468	48588 ✓
May 87	4263	469	48589 ✓
May 88	4263	470	48590 ✓
May 89	4263	471	48591 ✓
May 90	4263	472	48592 ✓
May 91	4326	942	48593 ✓
May 92	4326	943	48594 ✓
May 93	4326	944	48595 ✓
May 94	4326	945	48596 ✓

RECEIVED  
B.L.M. AZ STATE OFFICE

NOV 30 1989  
7:45 A.M.  
PHOENIX, ARIZONA

<u>NAME OF CLAIM</u>	<u>RECORDING DATA</u>		<u>BLM SERIAL NUMBER</u> <u>A MC</u>
	<u>BOOK or DOCKET</u>	<u>PAGE</u>	
May 95	4326	946	48597 ✓
May 96	4326	947	48598 ✓
May 97	4326	948	48599 ✓
May 98	4326	949	48600 ✓
May 99	4326	950	48601 ✓
El Tiro 1	1756	175	48602 ✓
El Tiro 2	1756	176	48603 ✓
El Tiro 3	1756	177	48604 ✓
El Tiro 4	1756	178	48605 ✓
El Tiro 5	1756	179	48606 ✓
El Tiro 6	1756	180	48607 ✓
El Tiro 7	1756	181	48608 ✓
El Tiro 9	3944	314	48609 ✓
El Tiro 10	3944	315	48610 ✓
El Tiro 11	3944	316	48611 ✓
El Tiro 12	3944	317	48612 ✓
El Tiro 13	3944	318	48613 ✓
El Tiro 14	4002	569	48614 ✓
El Tiro 15	4002	570	48615 ✓
El Tiro 16	4002	571	48616 ✓
El Tiro 18	4031	486	
Amended	4228	1	48618 ✓
El Tiro 19	4228	2	48619 ✓
El Tiro 20	4228	3	48620 ✓
El Tiro 21	4228	4	48621 ✓
El Tiro 22	4228	5	48622 ✓
El Tiro 23	4228	6	48623 ✓
El Tiro 24	4228	7	48624 ✓
El Tiro 25	4228	8	48625 ✓
El Tiro 26	4228	9	48626 ✓
El Tiro 27	4228	10	48627 ✓
El Tiro 28	4228	11	48628 ✓
El Tiro 29	4228	12	48629 ✓
El Tiro 30	4228	13	48630 ✓
El Tiro 31	4228	14	48631 ✓
El Tiro 32	4228	15	48632 ✓
El Tiro 33	4228	16	48633 ✓
El Tiro 34	4228	17	48634 ✓
El Tiro 35	4228	18	48635 ✓
El Tiro 36	4228	19	48636 ✓
El Tiro 37	4228	20	48637 ✓
El Tiro 38	4228	21	48638 ✓
El Tiro 39	4228	22	48639 ✓
El Tiro 40	4228	23	48640 ✓
El Tiro 41	4228	24	48641 ✓
El Tiro 42	4228	25	48642 ✓
El Tiro 43	4228	26	48643 ✓
El Tiro 44	4228	27	48644 ✓

RECEIVED  
B.L.M. AZ STATE OFFICE

NOV 30 1989

7:45 A.M.  
PHOENIX, ARIZONA

8662 1741

(47)

<u>NAME OF CLAIM</u>	<u>RECORDING DATA</u>		<u>BLM SERIAL NUMBER</u> <u>A MC</u>
	<u>BOOK or DOCKET</u>	<u>PAGE</u>	
El Tiro 45	4228	28	48645 ✓
El Tiro 46	4228	29	48646 ✓
El Tiro 47	4228	30	48647 ✓
El Tiro 48	4228	31	48648 ✓
El Tiro 49	4326	941	48649 ✓
NSB 1	773	173	48650 ✓
NSB 2	773	174	48651 ✓
NSB 3	773	175	48652 ✓
NSB 4	773	176	48653 ✓
NSB 5	773	177	48654 ✓
NSB 6	773	178	-
Amended	2779	189	48655 ✓
NSB 8	2767	121	-
Amended	3916	247	48656 ✓
NSB 11	773	182	-
Amended	2779	192	48657 ✓
NSB 12	773	183	-
Amended	2779	193	48658 ✓
NSB 13	773	184	-
Amended	2779	194	48659 ✓
NSB 14	773	185	-
Amended	2779	195	48660 ✓
NSB 15	773	186	-
Amended	2779	196	48661 ✓
NSB 16	773	187	-
Amended	2779	197	48662 ✓
NSB 17	773	188	-
Amended	2779	198	48663 ✓
NSB 18	773	189	-
Amended	2779	199	48664 ✓
NBS 19	773	190	-
Amended	2779	200	48665 ✓
NSB 20	773	191	-
Amended	2779	201	48666 ✓
NSB 21	773	192	-
Amended	2779	202	48667 ✓
NSB 25	773	196	48668 ✓
NSB 26	773	197	48669 ✓
NSB 27	773	198	48670 ✓
NSB 28	773	199	48671 ✓
NSB 29	773	200	48672 ✓
NSB 30	773	201	48673 ✓
May 13	663	422	51543 ✓
May 14	663	423	51544 ✓

RECEIVED  
 B.L.M. AZ STATE OFFICE  
 NOV 30 1989  
 7:45 A.M.  
 PHOENIX, ARIZONA

<u>NAME OF CLAIM</u>	<u>RECORDING DATA</u>		<u>BLM SERIAL NUMBER</u>
	<u>BOOK or DOCKET</u>	<u>PAGE</u>	
			<u>A MC</u>
LEE No. 1	587	466	63296 ✓
LEE No. 3	587	468	63297 ✓
LEE No. 4	587	469	63298 ✓
LEE No. 5	587	470	63299 ✓
LEE No. 6	615	28	63300 ✓
LEE No. 7	615	27	63301 ✓
LEE #8	832	169	-
Amended	935	541	63302 ✓
LEE #10	832	171	63303 ✓
LEE #11	832	172	63304 ✓
LEE #12	832	173	63305 ✓
LEE #13	832	174	63306 ✓
LEE No. 14	935	542	63307 ✓
LEE No. 15	1083	484	63308 ✓
LEE No. 16	1083	485	63309 ✓
LEE No. 17	1083	486	63310 ✓
LEE No. 18	1083	487	63311 ✓
LEE No. 19	1083	488	63312 ✓
Lee Triangle	3932	199	63313 ✓
ATLAS JUMPER	239	551	-
Amended	935	539	63314 ✓
BIG WASH NO. 1	768	455	-
Amended	935	540	63315 ✓
ATLAS ALICE	239	549	-
Amended	929	168	63316 ✓
ATLAS ELIZABETH	239	550	-
Amended	929	169	63317 ✓
RAGWEED	73 *	500	-
Amended	929	170	63318 ✓
RED BULL	73 *	499	-
Amended	929	171	63319 ✓
CLARENE	73 *	498	-
Amended	929	172	63320 ✓
ROBIN	73 *	498	-
Amended	929	173	63321 ✓
DOVE	73 *	498	-
Amended	929	174	63322 ✓
BUCK BUSH	73 *	490	-
Amended	929	175	63323 ✓
New York	77 *	540	-
Amended	3790	95	63324 ✓
Georgetown	750	301	-
Amended	3790	97	63325 ✓
Gap No. 1	3319	90	-
Amended	3836	184	63326 ✓
Palo Verde Triangle	3876	319	63327 ✓
G.E.A. #8	2326	230	63328 ✓

RECEIVED  
B.L.M. AZ STATE OFFICE

NOV 30 1989

7:45 A.M.  
PHOENIX, ARIZONA

<u>NAME OF CLAIM</u>	<u>RECORDING DATA</u>		<u>BLM SERIAL NUMBER</u> <u>A MC</u>
	<u>BOOK or DOCKET</u>	<u>PAGE</u>	
G.E.A. #9	2326	231	63329 ✓
G.E.A. #10	2326	232	63330 ✓
G.E.A. #11	2326	233	63331 ✓
G.E.A. #12	2326	234	63332 ✓
G.E.A. #13	2326	235	63333 ✓
G.E.A. #14	2326	236	63334 ✓
G.E.A. #16	2326	237	63335 ✓
Ironwood No. 1	1461	210	63336 ✓
Ironwood No. 2	1461	211	63337 ✓
Ironwood No. 3	1461	212	63338 ✓
Ironwood No. 4	1461	213	63339 ✓
Ironwood No. 5	1461	214	-
Amended	1510	516	63340 ✓
Ironwood No. 6	1461	215	63341 ✓
Ironwood No. 7	1461	216	63342 ✓
Ironwood No. 8	1461	217	63343 ✓
Ironwood No. 9	1461	218	63344 ✓
Ironwood No. 10	1461	219	63345 ✓
Ironwood No. 11	1461	220	63346 ✓
Ironwood No. 12	1461	221	63347 ✓
Ironwood No. 13	1461	222	63348 ✓
Ironwood No. 14	1461	223	63349 ✓
Ironwood No. 15	1461	224	-
Amended	1512	374	63350 ✓
Ironwood No. 16	1461	225	-
Amended	1510	519	63351 ✓
Ironwood No. 17	1461	226	63352 ✓
Ironwood No. 18	1461	227	63353 ✓
Ironwood No. 19	1461	228	63354 ✓
Ironwood No. 20	1461	229	63355 ✓
Ironwood No. 21	1461	230	-
Amended	1510	520	63356 ✓
Ironwood No. 22	1461	231	63357 ✓
Ironwood No. 23	1461	232	63358 ✓
Ironwood No. 24	1461	233	63359 ✓
Ironwood No. 25	1461	234	63360 ✓
Ironwood No. 26	1461	235	63361 ✓
Ironwood No. 27	1461	236	63362 ✓
Ironwood No. 28	1461	237	63363 ✓
Ironwood No. 29	1461	238	63364 ✓
Ironwood No. 30	1461	239	63365 ✓
Ironwood No. 31	1461	240	63366 ✓
Ironwood No. 32	1461	241	63367 ✓
Ironwood No. 33	1461	242	63368 ✓
Ironwood No. 34	1461	243	63369 ✓
Ironwood No. 35	1461	244	63370 ✓
Ironwood No. 36	1465	263	-
Amended	1510	517	63371 ✓

RECEIVED  
B.L.M. AZ STATE OFFICE

NOV 30 1989  
7:45 A.M.  
PHOENIX, ARIZONA

<u>NAME OF CLAIM</u>	<u>RECORDING DATA</u>		<u>BLM SERIAL NUMBER</u>
	<u>BOOK or DOCKET</u>	<u>PAGE</u>	<u>A MC</u>
Ironwood No. 37	1465	264	63372 ✓
Ironwood No. 38	1465	265	-
Amended	1510	518	63373 ✓
Ironwood No. 39	1465	266	63374 ✓
Ironwood No. 40	1465	267	63375 ✓
Ironwood No. 41	1465	268	63376 ✓
Ironwood No. 42	1465	269	63377 ✓
Ironwood No. 43	1465	270	63378 ✓
Ironwood No. 45	1465	272	63380 ✓
Ironwood No. 46	1465	273	63381 ✓
IRONWOOD No. 47	1465	274	63382 ✓
Ironwood No. 48	1465	275	63383 ✓
Ironwood No. 49	1465	276	63384 ✓
Ironwood No. 50	1465	277	63385 ✓
Ironwood No. 51	1465	278	63386 ✓
Ironwood No. 52	1465	279	63387 ✓
Ironwood No. 53	1465	280	63388 ✓
Ironwood No. 54	1465	281	63389 ✓
Ironwood No. 55	1465	282	63390 ✓
Ironwood No. 56	1465	283	63391 ✓
Ironwood No. 57	1465	284	63392 ✓
Ironwood No. 58	1465	285	63393 ✓
Ironwood No. 59	1465	286	63394 ✓
Ironwood No. 60	1465	287	63395 ✓
Ironwood No. 61	1465	288	63396 ✓
Ironwood No. 62	1465	289	63397 ✓
Ironwood No. 63	1465	290	63398 ✓
IRONWOOD 64	1654	234	63399 ✓
B S & K NO. 3	2499	11	63400 ✓
B S & K NO. 4	2499	12	63401 ✓
B S & K NO. 15-X	2632	42	-
Amended	2734	32	63402 ✓
B S & K # 17	2550	163	63403 ✓
B S & K # 18	2550	164	63404 ✓
B S & K # 19	2550	165	63405 ✓
B S & K # 20	2550	166	63406 ✓
B S & K # 21	2550	167	63407 ✓
B S & K # 22	2550	168	63408 ✓
B S & K # 23	2550	169	63409 ✓
B S & K # 24	2550	170	63410 ✓
B S & K NO. 25	3856	128	63411 ✓
B S & K Sub 25	3891	496	63412 ✓
B S & K NO. 26	3856	129	63413 ✓
B S & K NO. 27	3856	130	63414 ✓
B S & K # 28	3891	497	63415 ✓
B S & K # 29	3891	498	63416 ✓
B S & K # 30	3891	499	63417 ✓
B S & K # 31	3891	500	63418 ✓

RECEIVED

B.L.M. AZ STATE OFFICE

NOV 30 1989

7:45 A.M.

PHOENIX, ARIZONA

46

<u>NAME OF CLAIM</u>	<u>RECORDING DATA</u>		<u>BLM SERIAL NUMBER</u> <u>A MC</u>
	<u>BOOK or DOCKET</u>	<u>PAGE</u>	
B S & K # Sub 31	3891	501	63419 ✓
B S & K # 32	3891	502	63420 ✓
B S & K # 33	3891	503	63421 ✓
B S & K # 34	3891	504	63422 ✓
B S & K # 35	3891	505	63423 ✓
B S & K # 36	3891	506	63424 ✓
B S & K # 37	3891	507	63425 ✓
B S & K # 38	3891	508	63426 ✓
B S & K # 39	3891	509	63427 ✓
B S & K # 40	3891	510	63428 ✓
B S & K # 41	3891	511	63429 ✓
B S & K # 42	3891	512	63430 ✓
B S & K # 43	3891	513	63431 ✓
B S & K # 44	3891	514	63432 ✓
B S & K # 45	3891	515	63433 ✓
B S & K # 46	3891	516	63434 ✓
B S & K # 47	3891	517	63435 ✓
B S & K # 48	3891	518	63436 ✓
B S & K # 49	3891	519	63437 ✓
B S & K # 50	3891	520	63438 ✓
B S & K # 51	3891	521	63439 ✓
B S & K # 52	3891	522	63440 ✓
B S & K Sub 52	3891	523	63441 ✓
B S & K # 53	3891	524	63442 ✓
B S & K # 54	3891	525	63443 ✓
B S & K # 55	3891	526	63444 ✓
B S & K # 56	3891	527	63445 ✓
B S & K # 57	3891	528	63446 ✓
B S & K # 58	3891	529	63447 ✓
B S & K # 59	3891	530	63448 ✓
B S & K # 60	3891	531	63449 ✓
B S & K # 61	3891	532	63450 ✓
B S & K # 62	3891	533	63451 ✓
B S & K # 63	3891	534	63452 ✓
B S & K # 64	3891	535	63453 ✓
B S & K # 65	3891	536	63454 ✓
VULCAN NO. 33	3332	59	63455 ✓
VULCAN NO. 34	3332	60	63456 ✓
VULCAN NO. 35	3332	61	63457 ✓
VULCAN NO. 36	3332	62	63458 ✓
Vulcan NO. 37	3909	202	63459 ✓
Vulcan NO. 38	3909	203	63460 ✓
Vulcan NO. 39	3909	204	63461 ✓
Vulcan NO. 40	3909	205	63462 ✓
Vulcan NO. 41	3909	206	63463 ✓
Vulcan NO. 42	3909	207	63464 ✓
Vulcan NO. 43	3909	208	63465 ✓
VULCAN NO. 44	3332	63	63466 ✓

RECEIVED  
B.L.M. AZ STATE OFFICE

NOV 30 1989

7:45 A.M.  
PHOENIX, ARIZONA



<u>NAME OF CLAIM</u>	<u>RECORDING DATA</u>		<u>BLM SERIAL NUMBER</u> <u>A MC</u>
	<u>BOOK or DOCKET</u>	<u>PAGE</u>	
VULCAN NO. 45	3332	64	63467
VULCAN NO. 46	3332	65	63468
VULCAN NO. 47	3332	66	63469
VULCAN NO. 48	3332	67	63470
VULCAN NO. 49	3332	68	63471
VULCAN NO. 50	3332	69	63472
VULCAN NO. 51	3332	70	63473
Vulcan NO. 52	3909	209	63474
Vulcan NO. 53	3909	210	63475
Vulcan NO. 54	3909	211	63476
Vulcan NO. 55	3909	212	63477
Vulcan NO. 56	3909	213	63478
Vulcan NO. 57	3909	201	63479
Vulcan NO. 60	3909	200	63480
NEVADA NO. 2	745	172	-
Amended	3790	94	63481
May 100	6494	466 & 467	126482
El Tiro 50	7116	698	206253

\* Note - The original location notices of the RAGWEED, RED BULL, CLARENE, RED ROBIN, DOVE, BUCK BUSH and New York claims were recorded in Records of Mines at the Books thereof denoted by the asterisk (prior to implementation of the Docket system of recordation).

All claims are located in Section 36, T11S, R7E; Sections, 27, 28, 29, 30, 31, 32, 33, and 34, T11S, R8E; Sections 5 & 6, T12S, R8E; and Sections 7 & 17, T12S, R9E, G&SRB&M.

RECEIVED  
B.L.M. AZ STATE OFFICE

NOV 20 1989

7:45 A.M.

PHOENIX, ARIZONA

8662 1747

# ASARCO

Southwestern Mining Department  
T. E. Scartaccini  
General Manager

November 27, 1989

CERTIFIED MAIL  
RETURN RECEIPT REQUESTED

Bureau of Land Management  
Arizona State Office  
Mining Claims Section  
P. O. Box 16563  
Phoenix, AZ 85011

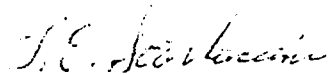
Gentlemen:

Mining Claims Annual Recordation  
Silver Bell Unit - (341 Claims)  
Pima County, Arizona

In accordance with the Federal Land Policy and Management Act, (43 C.F.R., Part 3833.2), please find enclosed an exact reproduction of the affidavit of assessment work for the period September 1, 1988 through September 1, 1989, with mining claims serial numbers, as recorded in the Pima County Recorder's Office in Book 8662, Pages 1738 through 1747.

Also enclosed is ASARCO Incorporated's check in the amount of \$1,705 for the filing fee.

Very truly yours,



T. E. Scartaccini  
General Manager

TES/mck  
encls. - copy of Affidavit & check

cc: Silver Bell Unit - w/copy of Affidavit

RECEIVED  
B.L.M. AZ STATE OFFICE

NOV 30 1989

7:45 A.M.  
PHOENIX, ARIZONA

ASARCO Incorporated P. O. Box 5747 Tucson, Az 85703 - 0747  
1150 North 7th Avenue (602) 792 - 3010

**ASARCO**

Southwestern Mining Department  
 T. E. Scartaccini  
 General Manager

November 27, 1989

CERTIFIED MAIL  
RETURN RECEIPT REQUESTED

Bureau of Land Management  
 Arizona State Office  
 Mining Claims Section  
 P. O. Box 16563  
 Phoenix, AZ 85011

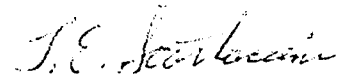
Gentlemen:

Mining Claims Annual Recordation  
 Silver Bell Unit - (341 Claims)  
Pima County, Arizona

In accordance with the Federal Land Policy and Management Act, (43 C.F.R., Part 3833.2), please find enclosed an exact reproduction of the affidavit of assessment work for the period September 1, 1988 through September 1, 1989, with mining claims serial numbers, as recorded in the Pima County Recorder's Office in Book 8662, Pages 1738 through 1747.

Also enclosed is ASARCO Incorporated's check in the amount of \$1,705 for the filing fee.

Very truly yours,



T. E. Scartaccini  
 General Manager

TES/mck  
 encls. - copy of Affidavit & check

cc: Silver Bell Unit - w/copy of Affidavit

RECEIVED  
 B.L.M. AZ STATE OFFICE

NOV 30 1989

7:45 A.M.  
 PHOENIX, ARIZONA

ASARCO Incorporated P. O. Box 5747 Tucson, Az 85703 - 0747  
 1150 North 7th Avenue (602) 792 - 3010

LAW OFFICES OF  
LEO N. SMITH  
CASAS ADOBES PLAZA  
7109 NORTH ORACLE ROAD  
TUCSON, ARIZONA 85704  
TELEPHONE (602) 797-0777

63296  
cd

December 23, 1988

Arizona State Office  
Bureau of Land Management  
3707 N. 7th Street  
Phoenix, Arizona 85014

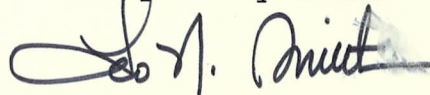
A MC Nos. 63296 thru 63378 & 63880 thru 63481

Gentlemen:

Enclosed for filing under the above-referenced A MC serial numbers is a copy of the official record of Affidavit of Performance of Annual Work for the assessment year ending September 1, 1988. This Affidavit is filed on behalf of the owner of the claims, AmPac Mining Southwest, Inc., 8835 East Speedway Blvd., Tucson, AZ 85710, pursuant to Subpart 3833, 43 C.F.R.

Please file the same. Thank you for your assistance.

Very Truly Yours



Leo N. Smith

LNS:lp  
Enclosure

xc: AmPac Mining Southwest, Inc. (w/o encl)

CERTIFIED NO. P724 632 419  
RETURN RECEIPT REQUESTED

RECEIVED  
B.L.M. AZ STATE OFFICE

DEC 29 1988

7:45 A.M.  
PHOENIX, ARIZONA

AFFIDAVIT OF PERFORMANCE OF ANNUAL LABOR

STATE OF ARIZONA        )  
                              ) ss.  
COUNTY OF PIMA         )

J.T. AVELAR, being duly sworn, deposes and says that:

He is a citizen of the United States and more than eighteen (18) years of age and resides at Tucson, Arizona;

He is the Project Manger of the BS&K Leach Project for AmPac Mining Southwest, Inc. and is personally acquainted with the unpatented lode mining claims described in Exhibit A attached hereto and made a part hereof, which claims are situated in the Silver Bell Mining District, Pima County, Arizona;

AmPac Mining Southwest, Inc., 8835 East Speedway, Tucson, AZ 85710, is the owner of the claims described in Exhibit A;

Between September 1, 1987 and August 31, 1988, work and improvements worth far in excess of \$20,000.00 were done and performed upon said claims, not including the location work of said claims;

Such work and improvements consisted of road and drill site surveying and construction, drilling of multiple drill holes, assay of drilling samples and general project work and supervision and were done and performed by Sierrita Mining & Ranching, Sahuarita, AZ; James A. Yanez, Tucson, AZ; Venture drilling Co., Tucson, AZ; Jacobs Assay Office, Tucson, AZ; and by employees of AmPac Mining Southwest, Inc., Tucson, AZ, including the undersigned;

Such work and improvements were done and performed for and at the expense of the owner of said claims for the purpose of

RECEIVED

B.L.M. AZ STATE OFFICE

DEC 29 1988

7:45 A.M.

PHOENIX, ARIZONA

complying with the laws of the United States pertaining to assessment work or annual work; and

The unpatented lode mining claims described in Exhibit A form a group of contiguous unpatented lode mining claims and the above-described work and improvements were done and performed pursuant to a common plan of exploration and development upon and for the benefit of all of the said claims listed in Exhibit A.


DATED this 16th day of December, 1988.

  
\_\_\_\_\_  
J.T. Avelar

SUBSCRIBED AND SWORN to before me this 16th day of December, 1988, by J.T. Avelar.

  
\_\_\_\_\_  
Notary Public

My Commission Expires: July 13, 1991



RECEIVED  
B.L.M. AZ STATE OFFICE

-2-

DEC 29 1988  
7:45 A.M.  
PHOENIX, ARIZONA

EXHIBIT A

The following unpatented lode mining claims located in the Silver Bell Mining District, Pima County Arizona, the docket and pages at which the location and amended location notices are of record in the office of the Recorder of Pima County and the Arizona Mining Claim numbers assigned to which by the Arizona State Office of the Bureau of Land Management, are all as follows:

<u>Name of Claim</u>	<u>Loc. Notice Posted</u>			<u>Recorded</u>		<u>AMC No.</u>
	<u>Sec.</u>	<u>T.S.</u>	<u>R.E.</u>	<u>Docket/Page</u>		
LEE No. 1	32	11	8	587	466	63296 ✓
LEE No. 3	32	11	8	587	468	63297 ✓
LEE No. 4	32	11	8	587	469	63298 ✓
LEE No. 5	32	11	8	587	470	63299 ✓
LEE No. 6	32	11	8	615	28	63300 ✓
LEE No. 7	32	11	8	615	27	63301 ✓
LEE #8	33	11	8	832	169	63302 ✓
Amended				935	541	
LEE #10	32	11	8	832	171	63303 ✓
LEE #11	32	11	8	832	172	63304 ✓
LEE #12	6	12	8	832	173	63305 ✓
LEE #13	6	12	8	832	174	63306 ✓
LEE No. 14	32	11	8	935	542	63307 ✓
LEE No. 15	32	11	8	1083	484	63308 ✓
LEE No. 16	32	11	8	1083	485	63309 ✓
LEE No. 17	33	11	8	1083	486	63310 ✓
LEE No. 18	32	11	8	1083	487	63311 ✓
LEE No. 19	32	11	8	1083	488	63312 ✓
Lee Triangle	32	11	8	3932	199	63313 ✓
ATLAS JUMPER	32	11	8	239	551	63314 ✓
Amended				935	539	
BIG WASH NO.1	32	11	8	768	455	63315 ✓
Amended				935	540	
ATLAS ALICE	32	11	8	239	549	63316 ✓
Amended				929	168	
ATLAS ELIZABETH	32	11	8	239	550	63317 ✓
Amended				929	169	
RAGWEED	28	11	8	73*	500	63318 ✓
Amended				929	170	
RED BULL	29	11	8	73*	499	63319 ✓
Amended				929	171	
CLARENE	29	11	8	73*	498	63320 ✓
Amended				929	172	
ROBIN	29	11	8	73*	498	63321 ✓
Amended				929	173	
DOVE	29	11	8	73*	498	63322 ✓
Amended				929	174	
BUCK BUSH	32	11	8	73*	490	63323 ✓
Amended				929	175	

RECEIVED  
B.L.M. AZ STATE OFFICE

DEC 29 1988

7:45 A.M.  
PHOENIX, ARIZONA

<u>Name of Claim</u>	<u>Loc. Notice Posted</u>			<u>Recorded</u>		<u>AMC No.</u>
	<u>Sec.</u>	<u>T.S.</u>	<u>R.E.</u>	<u>Docket/Page</u>		
New York	33	11	8	77*	540	63324~
Amended				3790	95	
Georgetown	33	11	8	750	301	63325~
Amended				3790	97	
Gap No. 1	33	11	8	3319	90	63326~
Amended				3836	184	
Palo Verde Triangle	32	11	8	3876	319	63327~
G.E.A. #8	28	11	8	2326	230	63328~
G.E.A. #9	28	11	8	2326	231	63329~
G.E.A. #10	28	11	8	2326	232	63330~
G.E.A. #11	28	11	8	2326	233	63331~
G.E.A. #12	28	11	8	2326	234	63332~
G.E.A. #13	28	11	8	2326	235	63333~
G.E.A. #14	28	11	8	2326	236	63334~
G.E.A. #16	28	11	8	2326	237	63335~
Ironwood No.1	29	11	8	1461	210	63336~
Ironwood No.2	29	11	8	1461	211	63337~
Ironwood No.3	29	11	8	1461	212	63338~
Ironwood No.4	29	11	8	1461	213	63339~
Ironwood No.5	30	11	8	1461	214	63340~
Amended				1510	516	
Ironwood No.6	30	11	8	1461	215	63341~
Ironwood No.7	31	11	8	1461	216	63342~
Ironwood No.8	31	11	8	1461	217	63343~
Ironwood No.9	31	11	8	1461	218	63344~
Ironwood No.10	31	11	8	1461	219	63345~
Ironwood No.11	30	11	8	1461	220	63346~
Ironwood No.12	30	11	8	1461	221	63347~
Ironwood No.13	30	11	8	1461	222	63348~
Ironwood No.14	30	11	8	1461	223	63349~
Ironwood No.15	30	11	8	1461	224	63350~
Amended				1512	374	
Ironwood No.16	31	11	8	1461	225	63351~
Amended				1510	519	
Ironwood No.17	31	11	8	1461	226	63352~
Ironwood No.18	31	11	8	1461	227	63353~
Ironwood No.19	31	11	8	1461	228	63354~
Ironwood No.20	31	11	8	1461	229	63355~
Ironwood No.21	31	11	8	1461	230	63356~
Amended				1510	520	
Ironwood No.22	31	11	8	1461	231	63357~
Ironwood No.23	30	11	8	1461	232	63358~
Ironwood No.24	31	11	8	1461	233	63359~
Ironwood No.25	31	11	8	1461	234	63360~
Ironwood No.26	31	11	8	1461	235	63361~
Ironwood No.27	31	11	8	1461	236	63362~
Ironwood No.28	31	11	8	1461	237	63363~
Ironwood No.29	31	11	8	1461	238	63364~

RECEIVED  
B.L.M. AZ STATE OFFICE

- 2 -

DEC 29 1988

7:45 A.M.

PHOENIX, ARIZONA



Name of Claim	Loc. Notice Posted			Recorded		AMC No.
	Sec.	T.S.	R.E.	Docket/	Page	
Ironwood No.30	31	11	8	1461	239	63365 ✓
Ironwood No.31	31	11	8	1461	240	63366 ✓
Ironwood No.32	31	11	8	1461	241	63367 ✓
Ironwood No.33	31	11	8	1461	242	63368 ✓
Ironwood No.34	31	11	8	1461	243	63369 ✓
Ironwood No.35	31	11	8	1461	244	63370 ✓
Ironwood No.36	31	11	8	1465	263	63371 ✓
Amended				1510	517	
Ironwood No.37	31	11	8	1465	264	63372 ✓
Ironwood No.38	31	11	8	1465	265	63373 ✓
Amended				1510	518	
Ironwood No.39	31	11	8	1465	266	63374 ✓
Ironwood No.40	31	11	8	1465	267	63375 ✓
Ironwood No.41	31	11	8	1465	268	63376 ✓
Ironwood No.42	31	11	8	1465	269	63377 ✓
Ironwood No.43	31	11	8	1465	270	63378 ✓
Ironwood No.45	31	11	8	1465	272	63380 ✓
Ironwood No.46	31	11	8	1465	273	63381 ✓
Ironwood No.47	31	11	8	1465	274	63382 ✓
IRONWOOD NO.48	31	11	8	1465	275	63383 ✓
Ironwood No.49	31	11	8	1465	276	63384 ✓
Ironwood No.50	31	11	8	1465	277	63385 ✓
Ironwood No.51	31	11	8	1465	278	63386 ✓
Ironwood No.52	31	11	8	1465	279	63387 ✓
Ironwood No.53	31	11	8	1465	280	63388 ✓
Ironwood No.54	31	11	8	1465	281	63389 ✓
Ironwood No.55	31	11	8	1465	282	63390 ✓
Ironwood No.56	31	11	8	1465	283	63391 ✓
Ironwood No.57	31	11	8	1465	284	63392 ✓
Ironwood No.58	31	11	8	1465	285	63393 ✓
Ironwood No.59	31	11	8	1465	286	63394 ✓
Ironwood No.60	31	11	8	1465	287	63395 ✓
Ironwood No.61	31	11	8	1465	288	63396 ✓
Ironwood No.62	31	11	8	1465	289	63397 ✓
Ironwood No.63	31	11	8	1465	290	63398 ✓
IRONWOOD 64	29	11	8	1654	234	63399 ✓
B S & K NO.3	33	11	8	2499	11	63400 ✓
B S & K NO.4	33	11	8	2499	12	63401 ✓
B S & K NO. 15-X	33	11	8	2632	42	63402 ✓
Amended				2734	32	
B S & K # 17	28	11	8	2550	163	63403 ✓
B S & K # 18	28	11	8	2550	164	63404 ✓
B S & K # 19	28	11	8	2550	165	63405 ✓
B S & K # 20	28	11	8	2550	166	63406 ✓
B S & K # 21	28	11	8	2550	167	63407 ✓
B S & K # 22	28	11	8	2550	168	63408 ✓
B S & K # 23	28	11	8	2550	169	63409 ✓

RECEIVED

B.L.M. AZ STATE OFFICE

- 3 -

DEC 29 1988

7:45 A.M.

PHOENIX, ARIZONA

Name of Claim	Loc. Notice Posted			Docket/Page		AMC No.
	Sec.	T.S.	R.E.			
B S & K # 24	28	11	8	2550	170	63410-
B S & K NO. 25	28	11	8	3856	128	63411-
B S and K Sub 25	28	11	8	3891	496	63412-
B S & K NO. 26	27	11	8	3856	129	63413-
B S & K NO. 27	27	11	8	3856	130	63414-
B S & K # 28	27	11	8	3891	497	63415-
B S & K # 29	34	11	8	3891	498	63416-
B S & K # 30	34	11	8	3891	499	63417-
B S & K # 31	34	11	8	3891	500	63418-
B S & K # Sub 31	33	11	8	3891	501	63419-
B S & K # 32	27	11	8	3891	502	63420-
B S & K # 33	27	11	8	3891	503	63421-
B S & K # 34	27	11	8	3891	504	63422-
B S & K # 35	27	11	8	3891	505	63423-
B S & K 36	27	11	8	3891	506	63424-
B S & K # 37	27	11	8	3891	507	63425-
B S & K # 38	27	11	8	3891	508	63426-
B S & K # 39	27	11	8	3891	509	63427-
B S & K # 40	27	11	8	3891	510	63428-
B S & K # 41	27	11	8	3891	511	63429-
B S & K # 42	34	11	8	3891	512	63430-
B S & K # 43	34	11	8	3891	513	63431-
B S & K # 44	34	11	8	3891	514	63432-
B S & K # 45	34	11	8	3891	515	63433-
B S & K # 46	34	11	8	3891	516	63434-
B S & K # 47	34	11	8	3891	517	63435-
B S & K # 48	34	11	8	3891	518	63436-
B S & K # 49	34	11	8	3891	519	63437-
B S & K # 50	34	11	8	3891	520	63438-
B S & K # 51	34	11	8	3891	521	63439-
B S & K # 52	34	11	8	3891	522	63440-
B S & K Sub 52	33	11	8	3891	523	63441-
B S & K # 53	34	11	8	3891	524	63442-
B S & K 54	34	11	8	3891	525	63443-
B S & K # 55	34	11	8	3891	526	63444-
B S & K # 56	34	11	8	3891	527	63445-
B S & K # 57	34	11	8	3891	528	63446-
B S & K # 58	34	11	8	3891	529	63447-
B S & K # 59	34	11	8	3891	530	63448-
B S & K 60	34	11	8	3891	531	63449-
B S & K # 61	34	11	8	3891	532	63450-
B S & K # 62	34	11	8	3891	533	63451-
B S & K # 63	34	11	8	3891	534	63452-
B S & K # 64	34	11	8	3891	535	63453-
B S & K # 65	34	11	8	3891	536	63454-
VULCAN NO. 33	28	11	8	3332	59	63455-
VULCAN NO. 34	29	11	8	3332	60	63456-
VULCAN NO. 35	29	11	8	3332	61	63457-

RECEIVED  
B.L.M. AZ STATE OFFICE

- 4 -

DEC 29 1988

7:45 A.M.  
PHOENIX, ARIZONA

<u>Name of Claim</u>	<u>Loc. Notice Posted</u>			<u>Recorded</u>		<u>AMC No.</u>
	<u>Sec.</u>	<u>T.S.</u>	<u>R.E.</u>	<u>Docket/Page</u>		
VULCAN NO.36	29	11	8	3332	62	63458~
Vulcan NO.37	29	11	8	3909	202	63459~
Vulcan NO.38	29	11	8	3909	203	63460~
Vulcan NO.39	29	11	8	3909	204	63461~
Vulcan NO.40	29	11	8	3909	205	63462~
Vulcan NO.41	29	11	8	3909	206	63463~
Vulcan NO.42	29	11	8	3909	207	63464~
Vulcan NO.43	29	11	8	3909	208	63465~
VULCAN NO.44	29	11	8	3332	63	63466~
VULCAN NO.45	29	11	8	3332	64	63467~
VULCAN NO.46	29	11	8	3332	65	63468~
VULCAN NO.47	29	11	8	3332	66	63469~
VULCAN NO.48	29	11	8	3332	67	63470~
VULCAN NO.49	29	11	8	3332	68	63471~
VULCAN NO.50	29	11	8	3332	69	63472~
VULCAN NO.51	29	11	8	3332	70	63473~
Vulcan NO.52	29	11	8	3909	209	63474~
Vulcan NO.53	29	11	8	3909	210	63475~
Vulcan NO.54	29	11	8	3909	211	63476~
Vulcan NO.55	30	11	8	3909	212	63477~
Vulcan NO.56	30	11	8	3909	213	63478~
Vulcan NO.57	30	11	8	3909	201	63479~
Vulcan NO.60	30	11	8	3909	200	63480~
NEVADA NO.2	28	11	8	745	172	63481~
Amended				3790	94	

\* Note - The original location notices of the RAGWEED, RED BULL, CLARENE, RED ROBIN, DOVE, BUCK BUSH and New York claims were recorded in Records of Mines at the Books thereof denoted by the asterisk (prior to implementation of the Docket system of recordation).

RECEIVED  
B.L.M. AZ STATE OFFICE

DEC 29 1988

7:45 A.M.  
PHOENIX, ARIZONA

When recorded mail to:  
Name: Anthony Lane & Associates Inc.  
Street  
Address: P.O. Box 326  
City: Arivaca  
State & Zip Code: AZ 85601

63296

NOV 24 '86 - 4 PM CO Ewo

RICHARD J. KENNEDY, RECORDER, RECORDED IN OFFICIAL RECORDS OF PIMA COUNTY, AR  
at the request of Anthony Lane & Associates  
Fee 13.00 Fee # Book 7917 Pg 14  
166105 146

RECEIVED  
B.L.M. AZ STATE OFFICE  
DEC 1 1986

STATE OF ARIZONA )  
                          ) ss.  
COUNTY OF PIMA )

PROOF OF LABOR 7:45 AM  
PHOENIX, ARIZONA

BEFORE ME, personally appeared ANTHONY LANE  
who being duly sworn, says: My current address is P.O. Box 326  
Arivaca, AZ. 85601. My current residence is 4738 N. Camino Aire  
Fresco, Tucson, AZ. 85705. Certain labor and/or improvements required  
by law were performed or made on or for the benefit of certain mining  
claim(s) located in PIMA County, State of ARIZONA,  
in the mining assessment year ending AUGUST 31, 1986, as  
reflected on Exhibit "A" hereto attached and made a part thereof and  
which comprises a group of contiguous claims.

The work performed and/or improvements made consisted of the  
following:

DEVELOPMENT DRILLING

The total fair and reasonable value thereof was \$21,000.00, or  
more, and the amount and value thereof on or for the benefit of each  
claim was \$100.00 or more. The name and address of the person who per-  
formed the labor or made the improvements, as known to me, are:

VENTURE DRILLING COMPANY OF TUCSON & EMPLOYEES  
P.O. BOX 50325 Tucson, AZ. 85703


The Owners of the Mining Claim(s) are:

B.S. & K. et. al.  
P.O. Box 50325  
Tucson, AZ. 85703

All monuments required by law have been erected and all notices  
required by law have been posted on each claim, or copies of such  
notices were in place on the claim on AUGUST 31, 1986.  
Also, on that date, each required corner monument bore or contained  
markings sufficient to designate the corner of the claim to which it per-  
tained and the name of the claim.

The above listed claim(s) is/are held and claimed by the Owner(s)  
or the undersigned (if he is entitled to possession thereof) for the  
valuable mineral contained therein.

Subscribed & sworn to me this  
4<sup>th</sup> day of November, 1986.  
Shelma J. Stewart  
Notary Public

  
(Signature)

My Commission Expires: 3/27/1989

7917 1461

DEC 15 1986

7:45 A.M.  
PHOENIX, ARIZONA

## EXHIBIT "A"

CLAIM NAME	BOOK	PAGE	A.M.C. NO.
LEE NO.1	587	466	63296-
LEE NO.3	587	468	63297-
LEE NO.4	587	469	63298-
LEE NO.5	587	470	63299-
LEE NO.6	615	28	63300-
LEE NO.7	615	27	63301-
LEE #8	832	169	63302-
LEE #8 AMENDED	935	541	63302-
LEE #10	832	171	63303-
LEE #11	832	172	63304-
LEE #12	832	173	63305-
LEE #13	832	174	63306-
LEE NO.14	935	542	63307-
LEE NO.15	1083	484	63308-
LEE NO.16	1083	485	63309-
LEE NO.17	1083	486	63310-
LEE NO.18	1083	487	63311-
LEE NO.19	1083	488	63312-
LEE TRIANGLE	3932	199	63313-
ATLAS JUMPER	239	551	63314-
ATLAS JUMPER AMENDED	935	539	63314-
BIG WASH NO.1	768	445	63315-
BIG WASH NO.1 AMENDED	935	540	63315-
ATLAS ALICE	239	549	63316-
ATLAS ALICE AMENDED	929	168	63316-
ATLAS ELIZABETH	239	550	63317-
ATLAS ELIZABETH AMENDED	929	169	63317-
RAG WEED	73	500	63318-
RAG WEED AMENDED	929	170	63318-
RED BULL	73	499	63319-
RED BULL AMENDED	929	171	63319-
CLARENE	73	498	63320-
CLARENE AMENDED	929	172	63320-
ROBIN	73	498	63321-
ROBIN AMENDED	929	173	63321-
DOVE	73	498	63322-
DOVE AMENDED	929	174	63322-
BUCK BUSH	73	490	63323-
BUCK BUSH AMENDED	929	175	63323-

DEC 15 1986

7:45 A.M.  
PHOENIX, ARIZONA

EXHIBIT "A" CONT.

CLAIM NAME	BOOK	PAGE	A.M.C. NO.
NEW YORK	77	540	63324 ✓
NEW YORK AMENDED	3790	95-96	63324
GEORGETOWN	750	301	63325 ✓
GEORGETOWN AMENDED	3790	97-98	63325
GAP NO.1	3319	90	63326 ✓
GAP NO.1 AMENDED	3836	184	63326
PALO VERDE TRIANGLE	3876	319	63327 ✓
G.E.A. #8	2326	230	63328 ✓
G.E.A. #9	2326	231	63329 ✓
G.E.A. #10	2326	232	63330 ✓
G.E.A. #11	2326	233	63331 ✓
G.E.A. #12	2326	234	63332 ✓
G.E.A. #13	2326	235	63333 ✓
G.E.A. #14	2326	236	63334 ✓
G.E.A. #16	2326	237	63335 ✓
IRONWOOD NO.1	1461	210	63336 ✓
IRONWOOD NO.2	1461	211	63337 ✓
IRONWOOD NO.3	1461	212	63338 ✓
IRONWOOD NO.4	1461	213	63339 ✓
IRONWOOD NO.5	1461	214	63340 ✓
IRONWOOD NO.5 AMENDED	1510	516	63340
IRONWOOD NO.6	1461	215	63341 ✓
IRONWOOD NO.7	1461	216	63342 ✓
IRONWOOD NO.8	1461	217	63343 ✓
IRONWOOD NO.9	1461	218	63344 ✓
IRONWOOD NO.10	1461	219	63345 ✓
IRONWOOD NO.11	1461	220	63346 ✓
IRONWOOD NO.12	1461	221	63347 ✓
IRONWOOD NO.13	1461	222	63348 ✓
IRONWOOD NO.14	1461	223	63349 ✓
IRONWOOD NO.15	1461	224	63350 ✓
IRONWOOD NO.15 AMENDED	1512	374	63350
IRONWOOD NO.16	1461	225	63351 ✓
IPONWOOD NO.16 AMENDED	1510	519	63351
IRONWOOD NO.17	1461	226	63352 ✓
IRONWOOD NO.18	1461	227	63353 ✓
IRONWOOD NO.19	1461	228	63354 ✓
IRONWOOD NO.20	1461	229	63355 ✓
IRONWOOD NO.21	1461	230	63356 ✓
IRONWOOD NO.21 AMENDED	1510	520	63356
IRONWOOD NO.22	1461	231	63357
IRONWOOD NO.23	1461	232	63358 ✓

1917 - 1463

RECEIVED  
B.L.M. AZ STATE OFFICE  
DEC 15 1986

7:45 A.M.  
PHOENIX, ARIZONA

EXHIBIT "A" CONT.

CLAIM NAME	BOOK	PAGE	A.M.C. NO.
IRONWOOD NO.24	1461	233	63359 ✓
IRONWOOD NO.25	1461	234	63360 ✓
IRONWOOD NO.26	1461	235	63361 ✓
IRONWOOD NO.27	1461	236	63362 ✓
IRONWOOD NO.28	1461	237	63363 ✓
IRONWOOD NO.29	1461	238	63364 ✓
IRONWOOD NO.30	1461	239	63365 ✓
IRONWOOD NO.31	1461	240	63366 ✓
IRONWOOD NO.32	1461	241	63367 ✓
IRONWOOD NO.33	1461	242	63368 ✓
IRONWOOD NO.34	1461	243	63369 ✓
IRONWOOD NO.35	1461	244	63370 ✓
IRONWOOD NO.36	1465	263	63371 ✓
IRONWOOD NO.36 AMENDED	1510	517	63371
IRONWOOD NO.37	1465	264	63372 ✓
IRONWOOD NO.38	1465	265	63373 ✓
IRONWOOD NO.38 AMENDED	1510	518	63373
IRONWOOD NO.39	1465	266	63374 ✓
IRONWOOD NO.40	1465	267	63375 ✓
IRONWOOD NO.41	1465	268	63376 ✓
IRONWOOD NO.42	1465	269	63377 ✓
IRONWOOD NO.43	1465	270	63378 ✓
IRONWOOD NO.45	1465	272	63380 ✓
IRONWOOD NO.46	1465	273	63381 ✓
IRONWOOD NO.47	1465	274	63382 ✓
IRONWOOD NO.48	1465	275	63383 ✓
IRONWOOD NO.49	1465	276	63384 ✓
IRONWOOD NO.50	1465	277	63385 ✓
IRONWOOD NO.51	1465	278	63386 ✓
IRONWOOD NO.52	1465	279	63387 ✓
IRONWOOD NO.53	1465	280	63388 ✓
IRONWOOD NO.54	1465	281	63389 ✓
IRONWOOD NO.55	1465	282	63390 ✓
IRONWOOD NO.56	1465	283	63391 ✓
IRONWOOD NO.57	1465	284	63392 ✓
IRONWOOD NO.58	1465	285	63393 ✓
IRONWOOD NO.59	1465	286	63394 ✓
IRONWOOD NO.60	1465	287	63395 ✓
IRONWOOD NO.61	1465	288	63396 ✓
IRONWOOD NO.62	1465	289	63397 ✓
IRONWOOD NO.63	1465	290	63398 ✓
IRONWOOD NO.64	1654	234	63399 ✓
B.S.& K. NO.3	2499	11	63400 ✓

7917 1464

DEC 15 1986

7:45 A.M.  
PHOENIX, ARIZONA

EXHIBIT "A" CONT.

CLAIM NAME	BOOK	PAGE	A.M.C. NO.
B.S.& K. NO.4	2499	12	63401 ✓
B.S.& K. NO.15-X	2632	42	63402 ✓
B.S.& K. NO.15-X AMENDED	2734	32	63402 ✓
B.S.& K. #17	2550	163	63403 ✓
B.S.& K. #18	2550	164	63404 ✓
B.S.& K. #19	2550	165	63405 ✓
B.S.& K. #20	2550	166	63406 ✓
B.S.& K. #21	2550	167	63407 ✓
B.S.& K. #22	2550	168	63408 ✓
B.S.& K. #23	2550	169	63409 ✓
B.S.& K. #24	2550	170	63410 ✓
B.S.& K. NO.25	3856	128	63411 ✓
B.S.& K. SUB 25	3891	496	63412 ✓
B.S.& K. NO.26	3856	129	63413 ✓
B.S.& K. NO.27	3856	130	63414 ✓
B.S.& K. #28	3891	497	63415 ✓
B.S.& K. #29	3891	498	63416 ✓
B.S.& K. #30	3891	499	63417 ✓
B.S.& K. #31	3891	500	63418 ✓
B.S.& K. SUB 31	3891	501	63419 ✓
B.S.& K. #32	3891	502	63420 ✓
B.S.& K. #33	3891	503	63421 ✓
B.S.& K. #34	3891	504	63422 ✓
B.S.& K. #35	3891	505	63423 ✓
B.S.& K. #36	3891	506	63424 ✓
B.S.& K. #37	3891	507	63425 ✓
B.S.& K. #38	3891	508	63426 ✓
B.S.& K. #39	3891	509	63427 ✓
B.S.& K. #40	3891	510	63428 ✓
B.S.& K. #41	3891	511	63429 ✓
B.S.& K. #42	3891	512	63430 ✓
B.S.& K. #43	3891	513	63431 ✓
B.S.& K. #44	3891	514	63432 ✓
B.S.& K. #45	3891	515	63433 ✓
B.S.& K. #46	3891	516	63434 ✓
B.S.& K. #47	3891	517	63435 ✓
B.S.& K. #48	3891	518	63436 ✓
B.S.& K. #49	3891	519	63437 ✓
B.S.& K. #50	3891	520	63438 ✓
B.S.& K. #51	3891	521	63439 ✓
B.S.& K. #52	3891	522	63440 ✓
B.S.& K. SUB 52	3891	523	63441 ✓
B.S.& K. #53	3891	524	63442 ✓
B.S.& K. #54	3891	525	63443 ✓

191 / 1400



RECEIVED  
B.L.M. AZ STATE OFFICE  
DEC 15 1986

EXHIBIT "A" CONT.

7:45 A.M.  
PHOENIX, ARIZONA

CLAIM NAME	BOOK	PAGE	
B.S.& K. #55	3891	526	63444 ✓
B.S.& K. #56	3891	527	63445 ✓
B.S.& K. #57	3891	528	63446 ✓
B.S.& K. #58	3891	529	63447 ✓
B.S.& K. #59	3891	530	63448 ✓
B.S.& K. #60	3891	531	63449 ✓
B.S.& K. #61	3891	532	63450 ✓
B.S.& K. #62	3891	533	63451 ✓
B.S.& K. #63	3891	534	63452 ✓
B.S.& K. #64	3891	535	63453 ✓
B.S.& K. #65	3891	536	63454 ✓
VULCAN NO.33	3332	59	63455 ✓
VULCAN NO.34	3332	60	63456 ✓
VULCAN NO.35	3332	61	63457 ✓
VULCAN NO.36	3332	62	63458 ✓
VULCAN NO.37	3909	202	63459 ✓
VULCAN NO.38	3909	203	63460 ✓
VULCAN NO.39	3909	204	63461 ✓
VULCAN NO.40	3909	205	63462 ✓
VULCAN NO.41	3909	206	63463 ✓
VULCAN NO.42	3909	207	63464 ✓
VULCAN NO.43	3909	208	63465 ✓
VULCAN NO.44	3332	63	63466 ✓
VULCAN NO.45	3332	64	63467 ✓
VULCAN NO.46	3332	65	63468 ✓
VULCAN NO.47	3332	66	63469 ✓
VULCAN NO.48	3332	67	63470 ✓
VULCAN NO.49	3332	68	63471 ✓
VULCAN NO.50	3332	69	63472 ✓
VULCAN NO.51	3332	70	63473 ✓
VULCAN NO.52	3909	209	63474 ✓
VULCAN NO.53	3909	210	63475 ✓
VULCAN NO.54	3909	211	63476 ✓
VULCAN NO.55	3909	212	63477 ✓
VULCAN NO.56	3909	213	63478 ✓
VULCAN NO.57	3909	200	63479 ✓
VULCAN NO.60	3909	201	63480 ✓
NEVADA NO.2 AMENDED	3790	94	63481 ✓

ALL OF THE ABOVE LISTED MINING CLAIMS ARE SITUATED IN THE SILVERBELL MINING DISTRICT. LOCATED IN SECTIONS 27, 28, 29, 30, 31, 32, 33 AND 34, TOWNSHIP 11 SOUTH, RANGE 8 EAST, G.& S.R.B.& M. AND SECTIONS 1, 5 AND 6, TOWNSHIP 12 SOUTH, RANGE 7 AND 8 EAST, G.& S.R.B.& M., PIMA COUNTY, ARIZONA.

When recorded mail to:  
Name: Anthony Lane Associates, Inc.  
Street  
Address: P.O. Box 326  
City: Arivaca  
State & Zip Code: Arizona 85601

127222 63296 SK

RICHARD J. KENNEDY, COUNTY RECORDER  
RECORDED IN PIMA COUNTY, AZ.  
OCT 18 '85 - 10 00 AM  
FEE \$6.00 DKT 7642 PG 834-839  
REQ. Anthony Lane  
BY: AS

STATE OF ARIZONA )  
                          ) ss.  
COUNTY OF PIMA )

PROOF OF LABOR

BEFORE ME, personally appeared ANTHONY LANE, Agent,  
who being duly sworn, says: My current address is P.O. Box 326  
Arivaca, Arizona 85601. My current residence is 4732 Camino Aire Fresco  
Tucson, Arizona 85705. Certain labor and/or improvements required  
by law were performed or made on or for the benefit of certain mining  
claim(s) located in PIMA County, State of ARIZONA,  
in the mining assessment year ending August 31, 1985, as  
reflected on Exhibit "A" hereto attached and made a part thereof and  
which comprises a group of contiguous claims.

The work performed and/or improvements made consisted of the  
following:

EXPLORATION DRILLING

The total fair and reasonable value thereof was \$ 22,000.<sup>00</sup>, or  
more, and the amount and value thereof on or for the benefit of each  
claim was \$100.00 or more. The name and address of the person who per-  
formed the labor or made the improvements, as known to me, are:

VENTURE DRILLING COMPANY OF TUCSON & EMPLOYEES

P.O. Box 50325 Tucson, Arizona 85703

The Owners of the Mining Claim(s) are:

B. S. & K. et. al

P.O. Box 50325

Tucson, Arizona 85703


RECEIVED  
P.I.M. AZ STATE OFFICE  
OCT 30 1985  
7:45 A.M.  
PHOENIX, ARIZONA

All monuments required by law have been erected and all notices  
required by law have been posted on each claim, or copies of such  
notices were in place on the claim on August 31, 1985.  
Also, on that date, each required corner monument bore or contained  
markings sufficient to designate the corner of the claim to which it per-  
tained and the name of the claim.

The above listed claim(s) is/are held and claimed by the Owner(s)  
or the undersigned (if he is entitled to possession thereof) for the  
valuable mineral contained therein.

Subscribed & sworn to me this  
17<sup>th</sup> day of October

Shelma J. Stewart  
Notary Public



[Signature]  
(Signature)

My Commission Expires: 3/27/1989

7642  
834

"EXHIBIT A"

CLAIM NAME	BOOK	PAGE	A.M.C. NUMBER
LEE No. 1	587	466	63296 <sup>x</sup>
LEE No. 3	587	468	63297 <sup>x</sup>
LEE No. 4	587	469	63298 <sup>x</sup>
LEE No. 5	587	470	63299 <sup>x</sup>
LEE No. 6	615	28	63300 <sup>x</sup>
LEE No. 7	615	27	63301 <sup>x</sup>
LEE #8	832	169	63302 <sup>^</sup>
LEE #8 Amended	935	541	63302 <sup>x</sup>
LEE #10	832	171	63303 <sup>x</sup>
LEE #11	832	172	63304 <sup>x</sup>
LEE #12	832	173	63305 <sup>^</sup>
LEE #13	832	174	63306 <sup>x</sup>
LEE No. 14	935	542	63307 <sup>x</sup>
LEE No. 15	1083	484	63308 <sup>x</sup>
LEE No. 16	1083	485	63309 <sup>x</sup>
LEE No. 17	1083	486	63310 <sup>x</sup>
LEE No. 18	1083	487	63311 <sup>x</sup>
LEE No. 19	1083	488	63312 <sup>x</sup>
Lee Triangle	3932	199	63313 <sup>^</sup>
Atlas Jumper	239	551	63314 <sup>x</sup>
Atlas Jumper Amended	935	539	63314 <sup>y</sup>
BIG WASH No.1	768	455	63315 <sup>x</sup>
BIG WASH No.1 Amended	935	540	63315 <sup>x</sup>
Atlas Alice	239	549	63316 <sup>x</sup>
Atlas Alice Amended	929	168	63316 <sup>x</sup>
Atlas Elizabeth	239	550	63317 <sup>x</sup>
Atlas Elizabeth Amended	929	169	63317 <sup>x</sup>
Rag Weed	73	500	63318 <sup>x</sup>
Rag Weed Amended	929	170	63318 <sup>x</sup>
Red Bull	73	499	63319 <sup>x</sup>
Red Bull Amended	929	171	63319 <sup>x</sup>
Clarene	73	498	63320 <sup>x</sup>
Clarene Amended	929	172	63320 <sup>x</sup>
Robin	73	498	63321 <sup>x</sup>
Robin Amended	929	173	63321 <sup>x</sup>
Doug	73	498	63322 <sup>x</sup>
Doug Amended	929	174	63322 <sup>x</sup>
Buck Bush	73	490	63323 <sup>x</sup>
Buck Bush Amended	929	175	63323 <sup>x</sup>
New York	77	540	63324 <sup>x</sup>
New York Amended	3790	95-96	63324 <sup>x</sup>
Georgetown	750	301	63325 <sup>x</sup>
Georgetown Amended	3790	97-98	63325 <sup>x</sup>
Gap No. 1	3319	90	63326 <sup>x</sup>
Gap No. 1 Amended	3836	184	63326 <sup>x</sup>
Palo Verde Triangle	3876	319	63327 <sup>x</sup>

RECEIVED  
 B.L.M. AZ STATE OFFICE  
 OCT 30 1935  
 7:45 A.M.  
 PHOENIX, ARIZONA

7642  
 835

"EXHIBIT A"

CLAIM NAME	BOOK	PAGE	A.M.C. NUMBER
G.E.A. # 8	2326	230	63328 <del>X</del>
G.E.A. # 9	2326	231	63329 <del>X</del>
G.E.A. #10	2326	232	63330 <del>X</del>
G.E.A. #11	2326	233	63331 <del>X</del>
G.E.A. #12	2326	234	63332 <del>X</del>
G.E.A. #13	2326	235	63333 <del>X</del>
G.E.A. #14	2326	236	63334 <del>X</del>
G.E.A. #16	2326	237	63335 <del>X</del>
Ironwood No. 1	1461	210	63336 <del>X</del>
Ironwood No. 2	1461	211	63337 <del>X</del>
Ironwood No. 3	1461	212	63338 <del>X</del>
Ironwood No. 4	1461	213	63339 <del>X</del>
Ironwood No. 5	1461	214	63340 <del>X</del>
Ironwood No. 5 Amended	1510	516	63340 <del>X</del>
Ironwood No. 6	1461	215	63341 <del>X</del>
Ironwood No. 7	1461	216	63342 <del>X</del>
Ironwood No. 8	1461	217	63343 <del>X</del>
Ironwood No. 9	1461	218	63344 <del>X</del>
Ironwood No. 10	1461	219	63345 <del>X</del>
Ironwood No. 11	1461	220	63346 <del>X</del>
Ironwood No. 12	1461	221	63347 <del>X</del>
Ironwood No. 13	1461	222	63348 <del>X</del>
Ironwood No. 14	1461	223	63349 <del>X</del>
Ironwood No. 15	1461	224	63350 <del>X</del>
Ironwood No. 15 Amended	1512	374	63350 <del>X</del>
Ironwood No. 16	1461	225	63351 <del>X</del>
Ironwood No. 16 Amended	1510	519	63351 <del>X</del>
Ironwood No. 17	1461	226	63352 <del>X</del>
Ironwood No. 18	1461	227	63353 <del>X</del>
Ironwood No. 19	1461	228	63354 <del>X</del>
Ironwood No. 20	1461	229	63355 <del>X</del>
Ironwood No. 21	1461	230	63356 <del>X</del>
Ironwood No. 21 Amended	1510	520	63356 <del>X</del>
Ironwood No. 22	1461	231	63357 <del>X</del>
Ironwood No. 23	1461	232	63358 <del>X</del>
Ironwood No. 24	1461	233	63359 <del>X</del>
Ironwood No. 25	1461	234	63360 <del>X</del>
Ironwood No. 26	1461	235	63361 <del>X</del>
Ironwood No. 27	1461	236	63362 <del>X</del>
Ironwood No. 28	1461	237	63363 <del>X</del>
Ironwood No. 29	1461	238	63364 <del>X</del>
Ironwood No. 30	1461	239	63365 <del>X</del>
Ironwood No. 31	1461	240	63366 <del>X</del>
Ironwood No. 32	1461	241	63367 <del>X</del>
Ironwood No. 33	1461	242	63368 <del>X</del>
Ironwood No. 34	1461	243	63369 <del>X</del>
Ironwood No. 35	1461	244	63370 <del>X</del>

RECEIVED  
 B.L.M. AZ STATE OFFICE  
 OCT 30 1985  
 7:45 A.M.  
 PHOENIX, ARIZONA

7642  
 836

"EXHIBIT A"

CLAIM NAME	BOOK	PAGE	A.M.C. NUMBER
Ironwood No. 36	1465	263	63371X
Ironwood No. 36 Amended	1510	517	63371X
Ironwood No. 37	1465	264	63372X
Ironwood No. 38	1465	265	63373X
Ironwood No. 38 Amended	1510	518	63373X
Ironwood No. 39	1465	266	63374X
Ironwood No. 40	1465	267	63375X
Ironwood No. 41	1465	268	63376X
Ironwood No. 42	1465	269	63377X
Ironwood No. 43	1465	270	63378X
Ironwood No. 44	1465	271	63379X
Ironwood No. 45	1465	272	63380X
Ironwood No. 46	1465	273	63381X
Ironwood No. 47	1465	274	63382X
Ironwood No. 48	1465	275	63383X
Ironwood No. 49	1465	276	63384X
Ironwood No. 50	1465	277	63385X
Ironwood No. 51	1465	278	63386X
Ironwood No. 52	1465	279	63387X
Ironwood No. 53	1465	280	63388X
Ironwood No. 54	1465	281	63389X
Ironwood No. 55	1465	282	63390X
Ironwood No. 56	1465	283	63391X
Ironwood No. 57	1465	284	63392X
Ironwood No. 58	1465	285	63393X
Ironwood No. 59	1465	286	63394X
Ironwood No. 60	1465	287	63395X
Ironwood No. 61	1465	288	63396X
Ironwood No. 62	1465	289	63397X
Ironwood No. 63	1465	290	63398X
Ironwood No. 64	1654	234	63399X
B S & K No. 3	2499	11	63400X
B S & K No. 4	2499	12	63401X
B S & K No. 15-X	2632	42	63402X
B S & K No. 15-X Amended	2734	32	63402X
B S & K #17	2550	163	63403X
B S & K #18	2550	164	63404X
B S & K #19	2550	165	63405X
B S & K #20	2550	166	63406X
B S & K #21	2550	167	63407X
B S & K #22	2550	168	63408X
B S & K #23	2550	169	63409X
B S & K #24	2550	170	63410X
B S & K No. 25	3856	128	63411X
B S & K Sub 25	3891	496	63412X
B S & K NO. 26	3856	129	63413X
B S & K NO. 27	3856	130	63414X
B S & K #28	3891	497	63415X
B S & K #29	3891	498	63416X

RECEIVED  
 P.I.M. AZ STATE OFFICE  
 OCT 30 1985  
 7:45 A.M.  
 PHOENIX, ARIZONA

7642  
837

"EXHIBIT A"

CLAIM NAME	BOOK	PAGE	A.M.C. NUMBER
B S & K #30	3891	499	63417 <sup>x</sup>
B S & K #31	3891	500	63418 <sup>x</sup>
B S & K Sub 31	3891	501	63419 <sup>x</sup>
B S & K #32	3891	502	63420 <sup>x</sup>
B S & K #33	3891	503	63421 <sup>x</sup>
BS&K #34	3891	504	63422 <sup>x</sup>
BS&K #35	3891	505	63423 <sup>x</sup>
BS&K #36	3891	506	63424 <sup>x</sup>
BS&K #37	3891	507	63425 <sup>x</sup>
BS&K #38	3891	508	63426 <sup>x</sup>
BS&K #39	3891	509	63427 <sup>x</sup>
BS&K #40	3891	510	63428 <sup>x</sup>
BS&K #41	3891	511	63429 <sup>x</sup>
B S & K #42	3891	512	63430 <sup>x</sup>
B S & K #43	3891	513	63431 <sup>x</sup>
B S & K #44	3891	514	63432 <sup>x</sup>
B S & K #45	3891	515	63433 <sup>x</sup>
B S & K #46	3891	516	63434 <sup>x</sup>
B S & K #47	3891	517	63435 <sup>x</sup>
B S & K #48	3891	518	63436 <sup>x</sup>
B S & K #49	3891	519	63437 <sup>x</sup>
B S & K #50	3891	520	63438 <sup>x</sup>
B S & K #51	3891	521	63439 <sup>x</sup>
BS&K #52	3891	522	63440 <sup>x</sup>
BS & K Sub 52	3891	523	63441 <sup>x</sup>
B S & K #53	3891	524	63442 <sup>x</sup>
B S & K #54	3891	525	63443 <sup>x</sup>
B S & K #55	3891	526	63444 <sup>x</sup>
B S & K #56	3891	527	63445 <sup>x</sup>
B S & K #57	3891	528	63446 <sup>x</sup>
B S & K #58	3891	529	63447 <sup>x</sup>
B S & K #59	3891	530	63448 <sup>x</sup>
B S & K #60	3891	531	63449 <sup>x</sup>
B S & K #61	3891	532	63450 <sup>x</sup>
B S & K #62	3891	533	63451 <sup>x</sup>
B S & K #63	3891	534	63452 <sup>x</sup>
B S & K #64	3891	535	63453 <sup>x</sup>
B S & K #65	3891	536	63454 <sup>x</sup>

RECEIVED  
 P.I.M. AZ STATE OFFICE  
 OCT 30 1985  
 7:45 A.M.  
 PHOENIX, ARIZONA

7642  
838

"EXHIBIT A"

CLAIM NAME	BOOK	PAGE	A.M.C. NUMBER
VULCAN NO. 33	3332	59	63455 <sup>X</sup>
VULCAN NO. 34	3332	60	63456 <sup>X</sup>
VULCAN NO. 35	3332	61	63457 <sup>λ</sup>
VULCAN NO. 36	3332	62	63458 <sup>X</sup>
VULCAN NO. 37	3909	202	63459 <sup>λ</sup>
VULCAN NO. 38	3909	203	63460 <sup>λ</sup>
VULCAN NO. 39	3909	204	63461 <sup>X</sup>
VULCAN NO. 40	3909	205	63462 <sup>X</sup>
VULCAN NO. 41	3909	206	63463 <sup>λ</sup>
VULCAN NO. 42	3909	207	63464 <sup>X</sup>
VULCAN NO. 43	3909	208	63465 <sup>X</sup>
VULCAN NO. 44	3332	63	63466 <sup>X</sup>
VULCAN NO. 45	3332	64	63467 <sup>λ</sup>
VULCAN NO. 46	3332	65	63468 <sup>X</sup>
VULCAN NO. 47	3332	66	63469 <sup>X</sup>
VULCAN NO. 48	3332	67	63470 <sup>X</sup>
VULCAN NO. 49	3332	68	63471 <sup>X</sup>
VULCAN NO. 50	3332	69	63472 <sup>X</sup>
VULCAN NO. 51	3332	70	63473 <sup>λ</sup>
VULCAN NO. 52	3909	209	63474 <sup>X</sup>
VULCAN NO. 53	3909	210	63475 <sup>X</sup>
VULCAN NO. 54	3909	211	63476 <sup>X</sup>
VULCAN NO. 55	3909	212	63477 <sup>X</sup>
VULCAN NO. 56	3909	213	63478 <sup>X</sup>
VULCAN NO. 57	3909	200	63479 <sup>X</sup>
VULCAN NO. 60	3909	201	63480 <sup>λ</sup>
Nevada No. 2 Amended	3790	94	63481 <sup>λ</sup>

RECEIVED  
 B.L.M. AZ STATE OFFICE  
 OCT 30 1985  
 7:45 A.M.  
 PHOENIX, ARIZONA

All of the above listed mining claims are situated in the Silver-  
 bell Mining District, located in Sections 27, 28, 29, 30, 31, 32,  
 33 and 34, Township 11 South, Range 8 East, G. & S.R.B. & M. and  
 Sections 1, 5 and 6, Township 12 South, Range 7 and 8 East,  
 G. & S.R.B. & M., Pima County, Arizona.

7642 839

ten record mail to:  
Name: Anthony Lane & Associates  
Street  
Address: P.O. Box 5843  
City: Tucson  
State & Zip Code: Arizona 85703

131837

63296

RICHARD J. KENNEDY, COUNTY RECORDER  
RECORDED IN PIMA COUNTY, AZ.  
NOV-9'84-11 00 AM  
FEE \$ 6.00 DKT 7407 PG 681-686  
REQ. Anthony Lane &  
BY: AW Assoc.

ceg

STATE OF ARIZONA )  
                          )  
                          ) ss.  
COUNTY OF PIMA )

PROOF OF LABOR

BEFORE ME, personally appeared Anthony Lane, Agent,  
who being duly sworn, says: My current address is 1302 W. Mohave,  
Tucson, AZ 85705. My current residence is 1302 W. Mohave,  
Tucson, AZ 85705. Certain labor and/or improvements required  
by law were performed or made on or for the benefit of certain mining  
claim(s) located in Pima County, State of Arizona,  
in the mining assessment year ending September 1, 1984, as  
reflected on Exhibit "A" hereto attached and made a part thereof and  
which comprises a group of contiguous claims.

The work performed and/or improvements made consisted of the  
following: Exploratory Drilling

The total fair and reasonable value thereof was \$18,600.00, or  
more, and the amount and value thereof on or for the benefit of each  
claim was \$100.00 or more. The name and address of the person who per-  
formed the labor or made the improvements, as known to me, are: \_\_\_\_\_

Venture Drilling Company of Tucson and Employees

P.O. Box 50325 Tucson, AZ 85703

The Owners of the Mining Claim(s) are: \_\_\_\_\_

B.S. & K. et.al.

P.O. Box 50325

Tucson, AZ 85703

RECEIVED  
B.L.M. AZ STATE OFFICE

NOV 30 1984

7:45 A.M.  
PHOENIX, ARIZONA

All monuments required by law have been erected and all notices  
required by law have been posted on each claim, or copies of such  
notices were in place on the claim on August 31, 1984.  
Also, on that date, each required corner monument bore or contained  
markings sufficient to designate the corner of the claim to which it per-  
tained and the name of the claim.

The above listed claim(s) is/are held and claimed by the Owner(s)  
or the undersigned (if he is entitled to possession thereof) for the  
valuable mineral contained therein.

Subscribed & sworn to me this  
2<sup>nd</sup> day of November, 1984.

(Signature)

Helma J. Stewart  
Notary Public

My Commission Expires: March 27, 1985

7407 681



"EXHIBIT A"

CLAIM NAME	BOOK	PAGE	A.M.C. NUMBER
LEE No. 1	587	466	63296
LEE No. 3	587	468	63297
LEE No. 4	587	469	63298
LEE No. 5	587	470	63299
LEE No. 6	615	28	63300
LEE No. 7	615	27	63301
LEE #8	832	169	63302
LEE #8 Amended	935	541	63302
LEE #10	832	171	63303
LEE #11	832	172	63304
LEE #12	832	173	63305
LEE #13	832	174	63306
LEE No. 14	935	542	63307
LEE No. 15	1083	484	63308
LEE No. 16	1083	485	63309
LEE No. 17	1083	486	63310
LEE No. 18	1083	487	63311
LEE No. 19	1083	488	63312
Lee Triangle	3932	199	63313
Atlas Jumper	239	551	63314
Atlas Jumper Amended	935	539	63314
BIG WASH No.1	768	455	63315
BIG WASH No.1 Amended	935	540	63315
Atlas Alice	239	549	63316
Atlas Alice Amended	929	168	63316
Atlas Elizabeth	239	550	63317
Atlas Elizabeth Amended	929	169	63317
Rag Weed	73	500	63318
Rag Weed Amended	929	170	63318
Red Bull	73	499	63319
Red Bull Amended	929	171	63319
Clarene	73	498	63320
Clarene Amended	929	172	63320
Robin	73	498	63321
Robin Amended	929	173	63321
Doug	73	498	63322
Doug Amended	929	174	63322
Buck Bush	73	490	63323
Buck Bush Amended	929	175	63323
New York	77	540	63324
New York Amended	3790	95-96	63324
Georgetown	750	301	63325
Georgetown Amended	3790	97-98	63325
Gap No. 1	3319	90	63326
Gap No. 1 Amended	3836	184	63326
Palo Verde Triangle	3876	319	63327

RECEIVED  
 B.L.M. AZ STATE OFFICE  
 NOV 30 1984  
 7:45 A.M.  
 PHOENIX, ARIZONA

"EXHIBIT A"

<u>CLAIM NAME</u>	<u>BOOK</u>	<u>PAGE</u>	<u>A.M.C. NUMBER</u>
G.E.A. # 8	2326	230	63328
G.E.A. # 9	2326	231	63329
G.E.A. #10	2326	232	63330
G.E.A. #11	2326	233	63331
G.E.A. #12	2326	234	63332
G.E.A. #13	2326	235	63333
G.E.A. #14	2326	236	63334
G.E.A. #16	2326	237	63335
Ironwood No. 1	1461	210	63336
Ironwood No. 2	1461	211	63337
Ironwood No. 3	1461	212	63338
Ironwood No. 4	1461	213	63339
Ironwood No. 5	1461	214	63340
Ironwood No. 5 Amended	1510	516	63340
Ironwood No. 6	1461	215	63341
Ironwood No. 7	1461	216	63342
Ironwood No. 8	1461	217	63343
Ironwood No. 9	1461	218	63344
Ironwood No. 10	1461	219	63345
Ironwood No. 11	1461	220	63346
Ironwood No. 12	1461	221	63347
Ironwood No. 13	1461	222	63348
Ironwood No. 14	1461	223	63349
Ironwood No. 15	1461	224	63350
Ironwood No. 15 Amended	1512	374	63350
Ironwood No. 16	1461	225	63351
Ironwood No. 16 Amended	1510	519	63351
Ironwood No. 17	1461	226	63352
Ironwood No. 18	1461	227	63353
Ironwood No. 19	1461	228	63354
Ironwood No. 20	1461	229	63355
Ironwood No. 21	1461	230	63356
Ironwood No. 21 Amended	1510	520	63356
Ironwood No. 22	1461	231	63357
Ironwood No. 23	1461	232	63358
Ironwood No. 24	1461	233	63359
Ironwood No. 25	1461	234	63360
Ironwood No. 26	1461	235	63361
Ironwood No. 27	1461	236	63362
Ironwood No. 28	1461	237	63363
Ironwood No. 29	1461	238	63364
Ironwood No. 30	1461	239	63365
Ironwood No. 31	1461	240	63366
Ironwood No. 32	1461	241	63367
Ironwood No. 33	1461	242	63368
Ironwood No. 34	1461	243	63369
Ironwood No. 35	1461	244	63370

RECEIVED  
 B.L.M. AZ STATE OFFICE  
 NOV 30 1984  
 7:45 A.M.  
 PHOENIX, ARIZONA

**"EXHIBIT A"**

<u>CLAIM NAME</u>	<u>BOOK</u>	<u>PAGE</u>	<u>A.M.C. NUMBER</u>
Ironwood No. 36	1465	263	63371
Ironwood No. 36 Amended	1510	517	63371
Ironwood No. 37	1465	264	63372
Ironwood No. 38	1465	265	63373
Ironwood No. 38 Amended	1510	518	63373
Ironwood No. 39	1465	266	63374
Ironwood No. 40	1465	267	63375
Ironwood No. 41	1465	268	63376
Ironwood No. 42	1465	269	63377
Ironwood No. 43	1465	270	63378
Ironwood No. 44	1465	271	63379
Ironwood No. 45	1465	272	63380
Ironwood No. 46	1465	273	63381
Ironwood No. 47	1465	274	63382
Ironwood No. 48	1465	275	63383
Ironwood No. 49	1465	276	63384
Ironwood No. 50	1465	277	63385
Ironwood No. 51	1465	278	63386
Ironwood No. 52	1465	279	63387
Ironwood No. 53	1465	280	63388
Ironwood No. 54	1465	281	63389
Ironwood No. 55	1465	282	63390
Ironwood No. 56	1465	283	63391
Ironwood No. 57	1465	284	63392
Ironwood No. 58	1465	285	63393
Ironwood No. 59	1465	286	63394
Ironwood No. 60	1465	287	63395
Ironwood No. 61	1465	288	63396
Ironwood No. 62	1465	289	63397
Ironwood No. 63	1465	290	63398
Ironwood No. 64	1654	234	63399
B S & K No. 3	2499	11	63400
B S & K No. 4	2499	12	63401
B S & K No. 15-X	2632	42	63402
B S & K No. 15-X Amended	2734	32	63402
B S & K #17	2550	163	63403
B S & K #18	2550	164	63404
B S & K #19	2550	165	63405
B S & K #20	2550	166	63406
B S & K #21	2550	167	63407
B S & K #22	2550	168	63408
B S & K #23	2550	169	63409
B S & K #24	2550	170	63410
B S & K No. 25	3856	128	63411
B S & K Sub 25	3891	496	63412
B S & K NO. 26	3856	129	63413
B S & K NO. 27	3856	130	63414
B S & K #28	3891	497	63415
B S & K #29	3891	498	63416

RECEIVED  
B.L.M. AZ STATE OFFICE

NOV 30 1984

7:45 A.M.  
PHOENIX, ARIZONA

7407 684

"EXHIBIT A"

<u>CLAIM NAME</u>	<u>BOOK</u>	<u>PAGE</u>	<u>A.M.C. NUMBER</u>
B S & K #30	3891	499	63417
B S & K #31	3891	500	63418
B S & K Sub 31	3891	501	63419
B S & K #32	3891	502	63420
B S & K #33	3891	503	63421
BS&K #34	3891	504	63422
BS&K #35	3891	505	63423
BS&K #36	3891	506	63424
BS&K #37	3891	507	63425
BS&K #38	3891	508	63426
BS&K #39	3891	509	63427
BS&K #40	3891	510	63428
BS&K #41	3891	511	63429
B S & K #42	3891	512	63430
B S & K #43	3891	513	63431
B S & K #44	3891	514	63432
B S & K #45	3891	515	63433
B S & K #46	3891	516	63434
B S & K #47	3891	517	63435
B S & K #48	3891	518	63436
B S & K #49	3891	519	63437
B S & K #50	3891	520	63438
B S & K #51	3891	521	63439
BS&K #52	3891	522	63440
BS & K Sub 52	3891	523	63441
B S & K #53	3891	524	63442
B S & K #54	3891	525	63443
B S & K #55	3891	526	63444
B S & K #56	3891	527	63445
B S & K #57	3891	528	63446
B S & K #58	3891	529	63447
B S & K #59	3891	530	63448
B S & K #60	3891	531	63449
B S & K #61	3891	532	63450
B S & K #62	3891	533	63451
B S & K #63	3891	534	63452
B S & K #64	3891	535	63453
B S & K #65	3891	536	63454

RECEIVED  
E.L.M. AZ STATE OFFICE  
NOV 30 1984  
7:45 A.M.  
PHOENIX, ARIZONA

"EXHIBIT A"

<u>CLAIM NAME</u>	<u>BOOK</u>	<u>PAGE</u>	<u>A.M.C. NUMBER</u>
VULCAN NO. 33	3332	59	63455
VULCAN NO. 34	3332	60	63456
VULCAN NO. 35	3332	61	63457
VULCAN NO. 36	3332	62	63458
VULCAN NO. 37	3909	202	63459
VULCAN NO. 38	3909	203	63460
VULCAN NO. 39	3909	204	63461
VULCAN NO. 40	3909	205	63462
VULCAN NO. 41	3909	206	63463
VULCAN NO. 42	3909	207	63464
VULCAN NO. 43	3909	208	63465
VULCAN NO. 44	3332	63	63466
VULCAN NO. 45	3332	64	63467
VULCAN NO. 46	3332	65	63468
VULCAN NO. 47	3332	66	63469
VULCAN NO. 48	3332	67	63470
VULCAN NO. 49	3332	68	63471
VULCAN NO. 50	3332	69	63472
VULCAN NO. 51	3332	70	63473
VULCAN NO. 52	3909	209	63474
VULCAN NO. 53	3909	210	63475
VULCAN NO. 54	3909	211	63476
VULCAN NO. 55	3909	212	63477
VULCAN NO. 56	3909	213	63478
VULCAN NO. 57	3909	200	63479
VULCAN NO. 60	3909	201	63480
Nevada No. 2 Amended	3790	94	63481

All of the above listed mining claims are situated in the Silverbell Mining District, located in Sections 27, 28, 29, 30, 31, 32, 33 and 34, Township 11 South, Range 8 East, G. & S.R.B. & M. and Sections 1, 5 and 6, Township 12 South, Range 7 and 8 East, G. & S.R.B. & M., Pima County, Arizona.

RECEIVED  
E.L.M. AZ STATE OFFICE

NOV 30 1984

7:45 A.M.  
PHOENIX, ARIZONA


ecoring requested by:

When recorded 1 to:  
Name: ANTHONY LANE & ASSOCIATES  
Street Address: P.O. BOX 5843  
City: TUCSON  
State & Zip Code: ARIZ. 85703

141160

RICHARD J. KENNEDY, COUNTY RECORDER  
RECORDED IN PIMA COUNTY, AZ.  
DEC 19 '83 - 2 PM  
FEE \$6.60 DKT 7181 PG 784-789  
REQ. Anthony Lane & Assn  
BY: JS

DO NOT MAIL  
63296



STATE OF ARIZONA )  
                          ) ss.  
COUNTY OF PIMA ) PROOF OF LABOR

BEFORE ME, personally appeared JUDITH WYLIE,  
who being duly sworn, says: My current address is 890 W. Grant Rd.  
Tucson, Arizona 85703. My current residence is 1302 W. Mohave  
Tucson, Arizona 85705. Certain labor and/or improvements required  
by law were performed or made on or for the benefit of certain mining  
claim(s) located in PIMA County, State of California,  
in the mining assessment year ending SEPTEMBER 1, 1983, as  
reflected on Exhibit "A" hereto attached and made a part thereof and  
which comprises a group of contiguous claims.

The work performed and/or improvements made consisted of the  
following: EXPLORATION AND DEVELOPMENT DRILLING

The total fair and reasonable value thereof was \$ 18,600.00, or  
more, and the amount and value thereof on or for the benefit of each  
claim was \$100.00 or more. The name and address of the person who per-  
formed the labor or made the improvements, as known to me, are: \_\_\_\_\_

VENTURE DRILLING COMPANY OF TUCSON AND EMPLOYEES  
P.O. BOX 50325 Tucson, Az.

The Owners of the Mining Claim(s) are:

B.S. & K. et.al.  
P.O. Box 50325  
Tucson, Az. 85703

RECEIVED  
B.I.M. AZ STATE OFFICE  
DEC 22 1983  
7:45 A.M.  
PHOENIX, ARIZONA

All monuments required by law have been erected and all notices  
required by law have been posted on each claim, or copies of such  
notices were in place on the claim on August 31, 1983.  
Also, on that date, each required corner monument bore or contained  
markings sufficient to designate the corner of the claim to which it per-  
tained and the name of the claim.

The above listed claim(s) is/are held and claimed by the Owner(s)  
or the undersigned (if he is entitled to possession thereof) for the  
valuable minerals contained therein.

Subscribed & Sworn to me this  
13<sup>th</sup> day of October, 1983.

Shelma J. Stewart  
Notary Public  
PIMA CO. ARIZ.

Judith Wylie  
(Signature)

My Commission Expires: March 17, 1985

## EXHIBIT "A"

## UNPATENTED LODE MINING CLAIMS

B S &amp; K

CLAIM NAME	DATE OF LOCATION	NOTICES OF LOCATION RECORDED IN PIMA COUNTY, ARIZONA		ARIZONA MINING CLAIM BLM SERIAL NUMBER
		BOOK	PAGE	
LEE No. 1	04-01-53	587	466	63296
LEE No. 3	04-08-53	587	468	63297
LEE No. 4	04-08-53	587	469	63298
LEE No. 5	04-08-53	587	470	63299
LEE No. 6	05-13-53	615	28	63300
LEE No. 7	05-13-53	615	27	63301
LEE # 8	04-04-55	832	169	63302
Amended	01-10-56	935	541	63302
LEE #10	04-04-55	832	171	63303
LEE #11	04-04-55	832	172	63304
LEE #12	04-04-55	82	173	63305
LEE #13	04-04-55	832	174	63306
LEE No. 14	01-10-56	935	542	63307
LEE No. 15	11-20-56	1083	484	63308
LEE No. 16	12-06-56	1083	485	63309
LEE No. 17	12-06-56	1083	486	63310
LEE No. 18	01-08-57	1083	487	63311
LEE No. 19	01-22-57	1083	488	63312
Lee Triangle	02-04-71	3932	199	63313
Atlas Jumper	03-25-50	239	551	63314
Amended	01-10-56	935	539	63314
BIG WASH No. 1	10-26-54	768	455	63315
Amended	01-10-56	935	540	63315
Atlas Alice	03-25-50	239	549	63315
Amended	12-30-55	929	168	63316
ATLAS ELEZIBETH	03-25-50	239	550	63317
Amended	12-30-55	929	169	63317
Rag Weed	05-02-48	73	500	63318
Amended	12-30-55	929	173	63318
Red Bull	05-02-48	73	499	63319
Amended	12-30-55	929	171	63319
Clarens	05-23-48	73	498	63320
Amended	12-30-55	929	172	63320
Robin	05-23-48	73	498	63321
Amended	12-30-55	929	173	63321
Dove	05-23-48	73	498	63322
Amended	12-30-55	929	174	63322
Buck Bush	06-26-48	73	499	63323
Amended	12-30-55	929	175	63323
New York	05-01-49	77	540	63324
Amended	07-17-70	3750	95 & 96	63324

RECEIVED  
B.L.M. AZ STATE OFFICE

DEC 22 1983

7:45 A.M.  
PHOENIX, ARIZONA

NOTICES OF LOCATION  
RECORDED IN PIMA  
COUNTY, ARIZONA  
RECORDS AT  
PAGE

ARIZONA  
MINING CLAIM  
BLM  
SERIAL  
NUMBER

CLAIM NAME	DATE OF LOCATION	BOOK	PAGE	SERIAL NUMBER
Georgetown	06-26-54	750	301	63325
Amended	07-17-70	3790	97 & 98	63325
Gap No. 1	06-24-68	3319	90	63326
Amended	09-22-70	3836	184	63326
Palo Verde Triangle	11-20-70	3876	319	63327
G.E.A. # 8	07-09-64	2326	230	63328
G.E.A. # 9	07-09-64	2326	231	63329
G.E.A. #10	07-09-64	2326	232	63330
G.E.A. #11	07-09-64	2326	233	63331
G.E.A. #12	07-09-64	2326	234	63332
G.E.A. #13	07-09-64	2326	235	63333
G.E.A. #14	07-09-64	2326	236	63334
G.E.A. #16	07-09-64	2326	237	63335
Ironwood No. 1	07-20-59	1461	210	63336
Ironwood No. 2	07-20-59	1461	211	63337
Ironwood No. 3	07-20-59	1461	212	63338
Ironwood No. 4	07-20-59	1461	213	63339
Ironwood No. 5	07-20-59	1461	214	63340
Amended	11-02-59	1510	516	63340
Ironwood No. 6	07-20-59	1461	215	63341
Ironwood No. 7	07-20-59	1461	216	63342
Ironwood No. 8	07-20-59	1461	217	63343
Ironwood No. 9	07-20-59	1461	218	63344
Ironwood No. 10	07-20-59	1461	219	63345
Ironwood No. 11	07-20-59	1461	220	63346
Ironwood No. 12	07-20-59	1461	221	63347
Ironwood No. 13	07-20-59	1461	222	63348
Ironwood No. 14	07-20-59	1461	223	63349
Ironwood No. 15	07-20-59	1461	224	63350
Amended	11-02-59	1512	374	63350
Ironwood No. 16	07-20-59	1461	225	63351
Amended	11-02-59	1510	519	63351
Ironwood No. 17	07-20-59	1461	226	63352
Ironwood No. 18	07-20-59	1461	227	63353
Ironwood No. 19	07-20-59	1461	228	63354
Ironwood No. 20	07-20-59	1461	229	63355
Ironwood No. 21	07-20-59	1461	230	63356
Amended	11-02-59	1510	520	63356
Ironwood No. 22	07-20-59	1461	231	63357
Ironwood No. 23	07-20-59	1461	232	63358
Ironwood No. 24	07-20-59	1461	233	63359
Ironwood No. 25	07-20-59	1461	234	63360
Ironwood No. 26	07-20-59	1461	235	63361
Ironwood No. 27	07-20-59	1461	236	63362
Ironwood No. 28	07-20-59	1461	237	63363
Ironwood No. 29	07-20-59	1461	238	63364
Ironwood No. 30	07-20-59	1461	239	63365
Ironwood No. 31	07-20-59	1461	240	63366
Ironwood No. 32	07-20-59	1461	241	63367
Ironwood No. 33	07-20-59	1461	242	63368
Ironwood No. 34	07-20-59	1461	243	63369
Ironwood No. 35	07-20-59	1461	244	63370

RECEIVED  
B.L.M. AZ STATE OFFICE

DEC 22 1983

7:45 A.M.  
PHOENIX, ARIZONA



MINING CLAIM

CLAIM NAME	DATE OF LOCATION	RECORDS AT		BLM SERIAL NUMBER
		BOOK	PAGE	
Ironwood No. 36	07-27-59	1465	263	63371
Amended	11-02-59	1510	517	63371
Ironwood No. 37	07-27-59	1465	264	63372
Ironwood No. 38	07-27-59	1465	265	63373
Amended	11-02-59	1510	518	63373
Ironwood No. 39	07-27-59	1465	266	63374
Ironwood No. 40	07-27-59	1465	267	63375
Ironwood No. 41	07-27-59	1465	268	63376
Ironwood No. 42	07-27-59	1465	269	63377
Ironwood No. 43	07-27-59	1465	270	63378
Ironwood No. 44	07-27-59	1465	271	63379
Ironwood No. 45	07-27-59	1465	272	63380
Ironwood No. 46	07-27-59	1465	273	63381
Ironwood No. 47	07-27-59	1465	274	63382
Ironwood No. 48	07-27-59	1465	275	63383
Ironwood No. 49	07-27-59	1465	276	63384
Ironwood No. 50	07-27-59	1465	277	63385
Ironwood No. 51	07-27-59	1465	278	63386
Ironwood No. 52	07-27-59	1465	279	63387
Ironwood No. 53	07-27-59	1465	280	63388
Ironwood No. 54	07-27-59	1465	281	63389
Ironwood No. 55	07-27-59	1465	282	63390
Ironwood No. 56	07-27-59	1465	283	63391
Ironwood No. 57	07-27-59	1465	284	63392
Ironwood No. 58	07-27-59	1465	285	63393
Ironwood No. 59	07-27-59	1465	286	63394
Ironwood No. 60	07-27-59	1465	287	63395
Ironwood No. 61	07-27-59	1465	288	63396
Ironwood No. 62	07-27-59	1465	289	63397
Ironwood No. 63	07-27-59	1465	290	63398
Ironwood No. 64	08-08-60	1654	234	63399
B S & K No. 3	05-20-65	2499	11	63400
B S & K No. 4	05-20-65	2499	12	63401
B S & K No. 15-X	12-02-65	2632	42	63402
Amended	04-27-66	2734	32	63402
B S & K 117	08-04-65	2550	163	63403
B S & K 118	08-04-65	2550	164	63404
B S & K 119	08-04-65	2550	165	63405
B S & K 120	08-04-65	2550	166	63406
B S & K 121	08-04-65	2550	167	63407
B S & K 122	08-04-65	2550	168	63408
B S & K 123	08-04-65	2550	169	63409
B S & K 124	08-04-65	2550	170	63410
B S & K No. 25	12-02-70	2632	180	63411
B S & K No. 26	12-02-70	2632	186	63412
B S & K No. 27	12-02-70	2632	189	63413
B S & K No. 28	12-02-70	2632	190	63414
B S & K No. 29	12-02-70	2632	197	63415
B S & K No. 30	12-02-70	2632	198	63416
B S & K No. 31	12-02-70	2632	409	63417
B S & K No. 32	12-02-70	2632	500	63418
B S & K No. 33	12-02-70	2632	501	63419
B S & K No. 34	12-02-70	2632	502	63420
B S & K No. 35	12-02-70	2632	503	63421

RECEIVED  
B.L.M. AZ STATE OFFICE  
DEC 22 1983  
7:45 A.M.  
PHOENIX, ARIZONA

NOTICES OF LOCATION  
RECORDED IN PIMA  
COUNTY, ARIZONA  
RECORDS AT

ARIZONA  
MINING CLAIM  
BLM  
SERIAL  
NUMBER

CLAIM NAME	DATE OF LOCATION	BOOK	PAGE	SERIAL NUMBER
BS&K #34	12-05-70	3891	504	63422
BS&K #35	12-05-70	3891	505	63423
BS&K #36	12-05-70	3891	506	63424
BS&K #37	12-05-70	3891	507	63425
BS&K #38	12-05-70	3891	508	63426
BS&K #39	12-05-70	3891	509	63427
BS&K #40	12-05-70	3891	510	63428
BS&K #41	12-05-70	3891	511	63429
BS & K # 42	12-14-70	3891	512	63430
BS & K # 43	12-14-70	3891	513	63431
BS & K # 44	12-14-70	3891	514	63432
BS & K # 45	12-14-70	3891	515	63433
BS & K # 46	12-14-70	3891	516	63434
BS & K # 47	12-14-70	3891	517	63435
BS & K # 48	12-14-70	3891	518	63436
BS & K # 49	12-14-70	3891	519	63437
BS & K # 50	12-14-70	3891	520	63438
BS & K #51	12-14-70	3891	521	63439
BS&K # 52	12-09-70	3891	522	63440
BS & K Sub 52	12-14-70	3891	523	63441
BS & K # 53	12-09-70	3891	524	63442
BS & K # 54	12-09-70	3891	525	63443
BS & K # 55	12-09-70	3891	526	63444
BS & K # 56	12-09-70	3891	527	63445
BS & K # 57	12-09-70	3891	528	63446
BS & K # 58	12-09-70	3891	529	63447
BS & K # 59	12-09-70	3891	530	63448
BS & K # 60	12-09-70	3891	531	63449
BS & K # 61	12-09-70	3891	532	63450
BS & K # 62	12-14-70	3891	533	63451
BS & K # 63	12-14-70	3891	534	63452
BS & K # 64	12-14-70	3891	535	63453
BS & K # 65	12-14-70	3891	536	63454
VULCAN NO. 33	09-12-68	3332	59	63455
VULCAN NO. 34	09-12-68	3332	60	63456
VULCAN NO. 35	09-12-68	3332	61	63457
VULCAN No. 36	09-12-68	3332	62	63458
Vulcan No. 37	01-11-71	3909	202	63459
Vulcan No. 38	01-11-71	3909	203	63460
Vulcan No. 39	01-11-71	3909	204	63461
Vulcan No. 40	01-11-71	3909	205	63462
Vulcan No. 41	01-11-71	3909	206	63463
Vulcan No. 42	01-11-71	3909	207	63464
Vulcan No. 43	01-11-71	3909	208	63465
VULCAN No. 44	09-12-68	3332	63	63466
VULCAN NO. 45	09-12-68	3332	64	63467
VULCAN NO. 46	09-12-68	3332	65	63468
VULCAN NO. 47	09-12-68	3332	66	63469
VULCAN NO. 48	09-12-68	3332	67	63470
VULCAN NO. 49	09-12-68	3332	68	63471
VULCAN NO. 50	09-12-68	3332	69	63472
VULCAN NO. 51	09-12-68	3332	70	63473
Vulcan No. 52	01-11-71	3909	209	63474
Vulcan No. 53	01-11-71	3909	210	63475

RECEIVED  
B.L.M. AZ STATE OFFICE

DEC 22 1983

7:45 A.M.  
PHOENIX, ARIZONA

<u>CLAIM NAME</u>	<u>DATE OF LOCATION</u>	<u>NOTICES OF LOCATION RECORDED IN PIMA COUNTY, ARIZONA RECORDS AT</u>		<u>ARIZONA MINING CLAIM BLM SERIAL NUMBER</u>
		<u>BOOK</u>	<u>PAGE</u>	
Vulcan No. 54	01-11-71	3909	211	63476
Vulcan No. 55	01-11-71	3909	212	63477
Vulcan No. 56	01-11-71	3909	213	63478
Vulcan No. 57	01-11-71	3909	201	63479
Vulcan No. 60	01-11-71	3909	200	63480
Nevada No. 2 (Amended)	7-17-71	3790	94	63481

All of the above listed mining claims are situated in the Silverbell Mining District, located in Sections 27, 28, 29, 30, 31, 32, 33 and 34, Township 11 South, Range 8 East, G. & S.R.B. & M. and Sections 1, 5 and 6, Township 12 South, Range 7 and 8 East, G. & S.R.B. & M., Pima County, Arizona.

RECEIVED  
B.L.M. AZ STATE OFFICE

DEC 22 1983

7:45 A.M.  
PHOENIX, ARIZONA

7181 PAGE 0789

63  
ANTHONY LANE  
P.E. & GEOL.  
MINING CONSULTANT

P.O. BOX 5843  
TUCSON, ARIZONA  
602-888-5248

45703

October 28, 1982

Lead 63296-63481  
updated  
ms  
RECEIVED  
B. L. M. AZ STATE OFFICE

NOV 1 1982

07:45 A.M.  
PHOENIX, ARIZONA

25% COTTON  
United States Department of the Interior  
Bureau of Land Management  
Arizona State Office  
2400 Valley Bank Center  
Phoenix, Arizona 96073

Gentlemen:

Enclosed please find two copies of Annual Assessment Work on the G.E.A. #8 through #16, Georgetown (Amended), Gap No. 1 (Amended), Ironwood No. 1 through No. 64, B S & K 3, 4, 15-X, 17 through 25, Sub-25, 26 through 31, 32 through 65, Vulcan 33 through 57, 60 and Nevada 2 (Amended, Please record, time stamp and return to me at the above referenced address.

Thank you. We are enclosing a self addressed, stamped envelope for your convenience.

Sincerely,


  
Anthony Lane



EXHIBIT "A"

UNPATENTED LODE MINING CLAIMS

B S & K

NOTICES OF LOCATION  
RECORDED IN PIMA  
COUNTY, ARIZONA  
RECORDS AT

ARIZONA  
MINING CLAIM  
BLM  
SERIAL  
NUMBER

CLAIM NAME	DATE OF LOCATION	BOOK	PAGE	SERIAL NUMBER
LEE No. 1	04-01-53	587	466	63296 ✓
LEE No. 3	04-08-53	587	468	63297 ✓
LEE No. 4	04-08-53	587	469	63298 ✓
LEE No. 5	04-08-53	587	470	63299 ✓
LEE No. 6	05-13-53	615	28	63300 ✓
LEE No. 7	05-13-53	615	27	63301 ✓
LEE # 8	04-04-55	832	169	63302 ✓
Amended	01-10-56	935	541	63302 ✓
LEE #10	04-04-55	832	171	63303 ✓
LEE #11	04-04-55	832	172	63304 ✓
LEE #12	04-04-55	82	173	63305 ✓
LEE #13	04-04-55	832	174	63306 ✓
LEE No. 14	01-10-56	935	542	63307 ✓
LEE No. 15	11-20-56	1083	484	63308 ✓
LEE No. 16	12-06-56	1083	485	63309 ✓
LEE No. 17	12-06-56	1083	486	63310 ✓
LEE No. 18	01-08-57	1083	487	63311 ✓
LEE No. 19	01-22-57	1083	488	63312 ✓
Lee Triangle	02-04-71	3932	199	63313 ✓
Atlas Jumper	03-28-50	239	551	63314 ✓
Amended	01-10-56	935	539	63314 ✓
DYG CASH No. 1	10-25-54	768	455	63315 ✓
Amended	01-10-56	935	540	63315 ✓
Atlas Alice	03-28-50	239	549	63316 ✓
Amended	12-30-55	929	163	63316 ✓
ATLAS BLAZEBURN	03-28-50	239	550	63317 ✓
Amended	12-30-55	929	159	63317 ✓
Ray Wood	05-02-48	73	509	63318 ✓
Amended	12-30-55	929	170	63318 ✓
Red Hill	05-02-48	73	499	63319 ✓
Amended	12-30-55	929	171	63319 ✓
Clarens	05-23-48	73	498	63320 ✓
Amended	12-30-55	929	172	63320 ✓
Robin	05-23-48	73	498	63321 ✓
Amended	12-30-55	929	173	63321 ✓
Osco	05-23-48	73	498	63322 ✓
Amended	12-30-55	929	174	63322 ✓
Black Bush	01-21-48	73	498	63323 ✓
Amended	12-30-55	929	175	63323 ✓
New Ark	05-01-48	77	540	63324 ✓
Amended	07-17-78	3730	95 & 96	63324 ✓

RECEIVED  
B. L. M. AZ STATE OFFICE

NOV 1 1982

07:45 A.M.  
PHOENIX, ARIZONA

RECEIVED  
B. L. M. AZ STATE OFFICE

NOV 1 1982

07:45 A. M.  
PHOENIX, ARIZONA

CLAIM NAME	DATE OF LOCATION	NOTICES OF LOCATION RECORDED IN PIMA COUNTY, ARIZONA RECORDS AT		ARIZONA MINING CLAIM BLM SERIAL NUMBER
		BOOK	PAGE	
Georgetown	06-26-54	750	301	63325 ✓
Amended	07-17-70	3790	97 & 98	63325 ✓
Gap No. 1	06-24-68	3319	90	63326 ✓
Amended	09-22-70	3836	184	63326 ✓
Palo Verde Triangle	11-20-70	3876	319	63327 ✓
G.E.A. # 8	07-09-64	2326	230	63328 ✓
G.E.A. # 9	07-09-64	2326	231	63329 ✓
G.E.A. #10	07-09-64	2326	232	63330 ✓
G.E.A. #11	07-09-64	2326	233	63331 ✓
G.E.A. #12	07-09-64	2326	234	63332 ✓
G.E.A. #13	07-09-64	2326	235	63333 ✓
G.E.A. #14	07-09-64	2326	236	63334 ✓
G.E.A. #15	07-09-64	2326	237	63335 ✓
Ironwood No. 1	07-20-59	1461	210	63336 ✓
Ironwood No. 2	07-20-59	1461	211	63337 ✓
Ironwood No. 3	07-20-59	1461	212	63338 ✓
Ironwood No. 4	07-20-59	1461	213	63339 ✓
Ironwood No. 5	07-20-59	1461	214	63340 ✓
Amended	11-02-59	1510	516	63340 ✓
Ironwood No. 6	07-20-59	1461	215	63341 ✓
Ironwood No. 7	07-20-59	1461	216	63342 ✓
Ironwood No. 8	07-20-59	1461	217	63343 ✓
Ironwood No. 9	07-20-59	1461	218	63344 ✓
Ironwood No. 10	07-20-59	1461	219	63345 ✓
Ironwood No. 11	07-20-59	1461	220	63346 ✓
Ironwood No. 12	07-20-59	1461	221	63347 ✓
Ironwood No. 13	07-20-59	1461	222	63348 ✓
Ironwood No. 14	07-20-59	1461	223	63349 ✓
Ironwood No. 15	07-20-59	1461	224	63350 ✓
Amended	11-02-59	1512	374	63350 ✓
Ironwood No. 16	07-20-59	1461	225	63351 ✓
Amended	11-02-59	1510	519	63351 ✓
Ironwood No. 17	07-20-59	1461	226	63352 ✓
Ironwood No. 18	07-20-59	1461	227	63353 ✓
Ironwood No. 19	07-20-59	1461	228	63354 ✓
Ironwood No. 20	07-20-59	1461	229	63355 ✓
Ironwood No. 21	07-20-59	1461	230	63355 ✓
Amended	11-02-59	1510	520	63355 ✓
Ironwood No. 22	07-20-59	1461	231	63357 ✓
Ironwood No. 23	07-20-59	1461	232	63358 ✓
Ironwood No. 24	07-20-59	1461	233	63359 ✓
Ironwood No. 25	07-20-59	1461	234	63360 ✓
Ironwood No. 26	07-20-59	1461	235	63361 ✓
Ironwood No. 27	07-20-59	1461	236	63362 ✓
Ironwood No. 28	07-20-59	1461	237	63363 ✓
Ironwood No. 29	07-20-59	1461	238	63364 ✓
Ironwood No. 30	07-20-59	1461	239	63365 ✓
Ironwood No. 31	07-20-59	1461	240	63366 ✓
Ironwood No. 32	07-20-59	1461	241	63367 ✓
Ironwood No. 33	07-20-59	1461	242	63368 ✓
Ironwood No. 34	07-20-59	1461	243	63369 ✓
Ironwood No. 35	07-20-59	1461	244	63370 ✓

63370

NOTICES OF LOCATION  
RECORDED IN PINA  
COUNTY, ARIZONA  
RECORDS AT

MINING CLAIM  
BLM  
SERIAL  
NUMBER

RECEIVED  
B. L. M. AZ STATE OFFICE  
NOV. 1 1982  
07:45 A. M.  
PHOENIX, ARIZONA

CLAIM NAME	DATE OF LOCATION	BOOK	PAGE	BLM SERIAL NUMBER
Ironwood No. 36	07-27-59	1465	263	63371
Amended	11-02-59	1510	517	63371
Ironwood No. 37	07-27-59	1465	264	63372
Ironwood No. 38	07-27-59	1465	265	63373
Amended	11-02-59	1510	518	63373
Ironwood No. 39	07-27-59	1465	266	63374
Ironwood No. 40	07-27-59	1465	267	63375
Ironwood No. 41	07-27-59	1465	268	63376
Ironwood No. 42	07-27-59	1465	269	63377
Ironwood No. 43	07-27-59	1465	270	63378
Ironwood No. 44	07-27-59	1465	271	63379
Ironwood No. 45	07-27-59	1465	272	63380
Ironwood No. 46	07-27-59	1465	273	63381
Ironwood No. 47	07-27-59	1465	274	63382
Ironwood No. 48	07-27-59	1465	275	63383
Ironwood No. 49	07-27-59	1465	276	63384
Ironwood No. 50	07-27-59	1465	277	63385
Ironwood No. 51	07-27-59	1465	278	63386
Ironwood No. 52	07-27-59	1465	279	63387
Ironwood No. 53	07-27-59	1465	280	63388
Ironwood No. 54	07-27-59	1465	281	63389
Ironwood No. 55	07-27-59	1465	282	63390
Ironwood No. 56	07-27-59	1465	283	63391
Ironwood No. 57	07-27-59	1465	284	63392
Ironwood No. 58	07-27-59	1465	285	63393
Ironwood No. 59	07-27-59	1465	286	63394
Ironwood No. 60	07-27-59	1465	287	63395
Ironwood No. 61	07-27-59	1465	288	63396
Ironwood No. 62	07-27-59	1465	289	63397
Ironwood No. 63	07-27-59	1465	290	63398
Ironwood No. 64	08-08-60	1654	234	63399
B S & K No. 3	05-28-65	2499	11	63400
B S & K No. 4	05-28-65	2499	12	63401
B S & K No. 15-X	12-02-65	2632	42	63402
Amended	04-27-66	2734	32	63402
B S & K 317	08-01-65	2550	163	63403
B S & K 318	08-01-65	2550	164	63404
B S & K 319	08-01-65	2550	165	63405
B S & K 320	08-01-65	2550	166	63406
B S & K 321	08-01-65	2550	167	63407
B S & K 322	08-01-65	2550	168	63408
B S & K 323	08-01-65	2550	169	63409
B S & K 324	08-01-65	2550	170	63410
B S & K No. 25	10-10-70	3056	128	63411
B S & K No. 26	12-11-70	3091	496	63412
B S & K No. 27	10-10-70	3056	129	63413
B S & K No. 28	10-10-70	3056	130	63414
B S & K 329	12-01-70	3091	497	63415
B S & K 330	12-01-70	3091	498	63416
B S & K 331	12-01-70	3091	499	63417
B S & K 332	12-01-70	3091	500	63418
B S & K 333	12-01-70	3091	501	63419
B S & K 334	12-01-70	3091	502	63420
B S & K 335	12-01-70	3091	503	63421

6891



RECEIVED  
B. L. M. AZ STATE OFFICE

NOV 1 1982

07:45 A. M.  
PHOENIX, ARIZONA


CLAIM NAME	DATE OF LOCATION	NOTICES OF LOCATION RECORDED IN PIMA COUNTY, ARIZONA		ARIZONA MINING CLAIM
		BOOK	RECORDS AT PAGE	BLM SERIAL NUMBER
BS&K #34	12-05-70	3891	504	63422
BS&K #35	12-05-70	3891	505	63423
BS&K #36	12-05-70	3891	506	63424
BS&K #37	12-05-70	3891	507	63425
BS&K #38	12-05-70	3891	508	63426
BS&K #39	12-05-70	3891	509	63427
BS&K #40	12-05-70	3891	510	63428
BS&K #41	12-05-70	3891	511	63429
B S & K # 42	12-14-70	3891	512	63430
B S & K # 43	12-14-70	3891	513	63431
B S & K # 44	12-14-70	3891	514	63432
B S & K # 45	12-14-70	3891	515	63433
B S & K # 46	12-14-70	3891	516	63434
B S & K # 47	12-14-70	3891	517	63435
B S & K # 48	12-14-70	3891	518	63436
B S & K # 49	12-14-70	3891	519	63437
B S & K # 50	12-14-70	3891	520	63438
B S & K #51	12-14-70	3891	521	63439
BS&K # 52	12-09-70	3891	522	63440
BS & K Sub 52	12-14-70	3891	523	63441
B S & K # 53	12-09-70	3891	524	63442
B S & K # 54	12-09-70	3891	525	63443
B S & K # 55	12-09-70	3891	526	63444
B S & K # 56	12-09-70	3891	527	63445
B S & K # 57	12-09-70	3891	528	63446
B S & K # 58	12-09-70	3891	529	63447
B S & K # 59	12-09-70	3891	530	63448
B S & K # 60	12-09-70	3891	531	63449
B S & K # 61	12-09-70	3891	532	63450
B S & K # 62	12-14-70	3891	533	63451
B S & K # 63	12-14-70	3891	534	63452
B S & K # 64	12-14-70	3891	535	63453
B S & K # 65	12-14-70	3891	536	63454
VOLCAN NO. 33	09-12-68	3332	59	63455
VOLCAN NO. 34	09-12-68	3332	60	63456
VOLCAN NO. 35	09-12-68	3332	61	63457
VOLCAN No. 36	09-12-68	3332	62	63458
Volcan No. 37	01-11-71	3909	202	63459
Volcan No. 38	01-11-71	3909	203	63460
Volcan No. 39	01-11-71	3909	204	63461
Volcan No. 40	01-11-71	3909	205	63462
Volcan No. 41	01-11-71	3909	206	63463
Volcan No. 42	01-11-71	3909	207	63464
Volcan No. 43	01-11-71	3909	208	63465
VOLCAN No. 44	09-12-68	3332	63	63466
VOLCAN NO. 45	09-12-68	3332	64	63467
VOLCAN NO. 46	09-12-68	3332	65	63468
VOLCAN NO. 47	09-12-68	3332	66	63469
VOLCAN NO. 48	09-12-68	3332	67	63470
VOLCAN NO. 49	09-12-68	3332	68	63471
VOLCAN NO. 50	09-12-68	3332	69	63472
VOLCAN NO. 51	09-12-68	3332	70	63473
Volcan No. 52	01-11-71	3909	209	63474
Volcan No. 53	01-11-71	3909	210	63475

NOV 1 1982

NOTICES OF LOCATION ARIZONA  
RECORDED IN PIMA COUNTY, ARIZONA 07:45 A.M. MINING CLAIM  
RECORDS AT PHOENIX, ARIZONA BLM

CLAIM NAME	DATE OF LOCATION	BOOK	PAGE	SERIAL NUMBER
Vulcan No. 54	01-11-71	3909	211	63476 ✓
Vulcan No. 55	01-11-71	3909	212	63477 ✓
Vulcan No. 56	01-11-71	3909	213	63478 ✓
Vulcan No. 57	01-11-71	3909	201	63479 ✓
Vulcan No. 60	01-11-71	3909	200	63480 ✓
Nevada No. 2 (Amended)	7-17-71	3790	94	63481 ✓

All of the above listed mining claims are situated in the Silverbell Mining District, located in Sections 27, 28, 29, 30, 31, 32, 33 and 34, Township 11 S., Range 8 E., and Sections 1, 5 and 6, Townshp 12 S., Range 7 and 8 E., G&SR&M, Pima County, Arizona.



95346

no 6.00

INDEXED	COPIES	BLOTTED
---------	--------	---------

State of Arizona }  
County of Pima } 35

I hereby certify that the instrument was filed for record as requested

Of Anthony J. Jones & Assoc.

Date NOV 21 1982 - 10 AM

Book 6891 Page 432 - 437

Witness my hand and Official Seal  
day and year above written

RICHARD J. KENNEDY, County Recorder

By [Signature] Deputy

STATE OF ARIZONA

COUNTY OF PIMA

Witness my hand and Official Seal

hereby certify that the within instrument was filed for record in Pima County, State of Arizona

RICHARD J. KENNEDY

County Recorder

By: Geraldine Clark  
Deputy

No. 129238 <sup>DO NOT MAIL</sup>

Book 6681 Page 710-715


Date: DEC 21 1981 - 2:00 PM

Request of: Alanco Ltd.

Fee: 3.50

Indexed	Paged	Blotted

FORM 4-13



*file* 63296-63481

AFFIDAVIT OF PERFORMANCE OF ANNUAL LABOR

B. L. M. LAND OFFICE  
 DEC 28 1981  
 10:30 A.M.  
 PHOENIX, ARIZONA

STATE OF ARIZONA )

COUNTY OF PIMA )

ss.

KEVIN L. JONES

, being duly sworn, deposes and says that he is a citizen of the United States and more than twenty-one years of age, and resides at Phoenix in Maricopa County, State of ARIZ, and is personally acquainted with the Mining Claims(s) known as SEE Attached Exhibit  
AKA BS&K Mine

*updated*

Mining Claims(s), situate in the Silverbell Mining District, more specifically located in Section(s) 27 THRU 34, Township 11 South; Range 8 EAST and Section(s) (5 & 6), (1), Township 12 South; Range (8E) (7E) 6&SRB&M, County of Pima, State of ARIZONA. The Location Notices of which are recorded in the Office of the County Recorder of said County, as contained in Exhibit "A: as hereto attached and as reflected in the Records of the State Land Office of the Bureau of Land Management, Serial Nos. See Attached Exhibit,

that between the 1st day of September, A.D. 1980, and the 1st day of September, A.D. 1981, at least (\$ 18,600.00) Eighteen Thousand Six hundred Dollars worth of work and improvements were made by and at the expense of B.S. & K. Mining Co

Owner(s) of said claim(s) for the purpose of complying with the laws of the United States pertaining to assessment of annual work, and that Venture Drilling Co of Tucson and employees


were the men employed by said Owner(s) and who labored upon said claims(s) did said work and improvements, the same being as follows, to-wit:

Exploration & Development Drilling

Subscribed and sworn to before me this 14th day of December, 1981.

My Commission Expires: March 27th, 1985

Shelma J. Stewart  
 Notary Public



## EXHIBIT "A"

## UNPATENTED LOSE MINING CLAIMS

B S &amp; K

CLAIM NAME	DATE OF LOCATION	NOTICES OF LOCATION RECORDED IN PINA COUNTY, ARIZONA RECORDS AT		ARIZONA MINING CLAIM BLM SERIAL NUMBER
		BOOK	PAGE	
LEE No. 1	04-01-53	587	466	63296.
LEE No. 3	04-08-53	587	468	63297
LEE No. 4	04-08-53	587	469	63298
LEE No. 5	04-08-53	587	470	63299
LEE No. 6	05-13-53	615	20	63300
LEE No. 7	05-13-53	615	27	63301
LEE # 8	04-04-55	832	169	63302
Amended	01-10-56	935	541	63302
LEE #10	04-04-55	832	171	63303
LEE #11	04-04-55	832	172	63304
LEE #12	04-04-55	82	173	63305
LEE #13	04-04-55	832	174	63306
LEE No. 14	01-10-56	935	542	63307
LEE No. 15	11-20-56	1083	484	63308
LEE No. 16	12-06-56	1083	485	63309
LEE No. 17	12-06-56	1083	486	63310
LEE No. 18	01-08-57	1083	487	63311
LEE No. 19	01-22-57	1083	488	63312
Lee Triangle	02-04-71	3932	199	63313
Atlas Jumper	03-26-50	239	551	63314
Amended	01-10-56	935	539	63314
BIG WASH No. 1	10-26-54	758	455	63315
Amended	01-10-56	935	540	63315
Atlas Alice	03-26-50	239	549	63316
Amended	12-30-55	929	163	63316
ATLAS ELEZIBETH	03-26-50	239	550	63317
Amended	12-30-55	929	169	63317
Rag Weed	05-02-48	73	500	63318
Amended	12-30-55	929	170	63318
Red Bull	05-02-48	73	499	63319
Amended	12-30-55	929	171	63319
Clarene	05-23-48	73	498	63320
Amended	12-30-55	929	172	63320
Robin	05-23-48	73	498	63321
Amended	12-30-55	929	173	63321
Dove	05-23-48	73	498	63322
Amended	12-30-55	929	174	63322
Buck Bush	04-24-48	73	490	63323
Amended	12-30-55	929	175	63323
New York	05-01-49	77	540	63324
Amended	07-17-70	3790	95 & 96	63324

B. L. M. RECORDED OFFICE

DEC 28 1981

10:00 A.M.

PHOENIX, ARIZONA

643211149

CLAIM NAME	DATE OF LOCATION	NOTICES OF LOCATION RECORDED IN PIMA COUNTY, ARIZONA		ARIZONA MINING CLAIM BLM SERIAL NUMBER
		BOOK	RECORDS AT PAGE	
Georgetown	06-26-54	750	301	63325
Amended	07-17-70	3790	97 & 98	63325
Gap No. 1	06-24-68	3319	90	63326
Amended	09-22-70	3836	184	63326
Palo Verde Triangle	11-20-70	3876	319	63327
G.E.A. # 8	07-09-64	2326	230	63328
G.E.A. # 9	07-09-64	2326	231	63329
G.E.A. #10	07-09-64	2326	232	63330
G.E.A. #11	07-09-64	2326	233	63331
G.E.A. #12	07-09-64	2326	234	63332
G.E.A. #13	07-09-64	2326	235	63333
G.E.A. #14	07-09-64	2326	236	63334
G.E.A. #16	07-09-64	2326	237	63335
Ironwood No. 1	07-20-59	1461	210	63336
Ironwood No. 2	07-20-59	1461	211	63337
Ironwood No. 3	07-20-59	1461	212	63338
Ironwood No. 4	07-20-59	1461	213	63339
Ironwood No. 5	07-20-59	1461	214	63340
Amended	11-02-59	1510	516	63340
Ironwood No. 6	07-20-59	1461	215	63341
Ironwood No. 7	07-20-59	1461	216	63342
Ironwood No. 8	07-20-59	1461	217	63343
Ironwood No. 9	07-20-59	1461	218	63344
Ironwood No. 10	07-20-59	1461	219	63345
Ironwood No. 11	07-20-59	1461	220	63346
Ironwood No. 12	07-20-59	1461	221	63347
Ironwood No. 13	07-20-59	1461	222	63348
Ironwood No. 14	07-20-59	1461	223	63349
Ironwood No. 15	07-20-59	1461	224	63350
Amended	11-02-59	1512	374	63350
Ironwood No. 16	07-20-59	1461	225	63351
Amended	11-02-59	1510	519	63351
Ironwood No. 17	07-20-59	1461	226	63352
Ironwood No. 18	07-20-59	1461	227	63353
Ironwood No. 19	07-20-59	1461	228	63354
Ironwood No. 20	07-20-59	1461	229	63355
Ironwood No. 21	07-20-59	1461	230	63356
Amended	11-02-59	1510	520	63356
Ironwood No. 22	07-20-59	1461	231	63357
Ironwood No. 23	07-20-59	1461	232	63358
Ironwood No. 24	07-20-59	1461	233	63359
Ironwood No. 25	07-20-59	1461	234	63360
Ironwood No. 26	07-20-59	1461	235	63361
Ironwood No. 27	07-20-59	1461	236	63362
Ironwood No. 28	07-20-59	1461	237	63363
Ironwood No. 29	07-20-59	1461	238	63364
Ironwood No. 30	07-20-59	1461	239	63365
Ironwood No. 31	07-20-59	1461	240	63366
Ironwood No. 32	07-20-59	1461	241	63367
Ironwood No. 33	07-20-59	1461	242	63368
Ironwood No. 34	07-20-59	1461	243	63369
Ironwood No. 35	07-20-59	1461	244	63370

RECEIVED  
 B. L. M. FIELD OFFICE  
 DEC 28 1981  
 10:00 A.M.  
 PHOENIX, ARIZONA

633370

RECORDED IN PIMA COUNTY, ARIZONA

MINING CLAIM

CLAIM NAME	DATE OF LOCATION	RECORDS AT		BLM SERIAL NUMBER
		BOOK	PAGE	
Ironwood No. 36	07-27-59	1465	263	63371
Amended	11-02-59	1510	517	63371
Ironwood No. 37	07-27-59	1465	264	63372
Ironwood No. 38	07-27-59	1465	265	63373
Amended	11-02-59	1510	518	63373
Ironwood No. 39	07-27-59	1465	266	63374
Ironwood No. 40	07-27-59	1465	267	63375
Ironwood No. 41	07-27-59	1465	268	63376
Ironwood No. 42	07-27-59	1465	269	63377
Ironwood No. 43	07-27-59	1465	270	63378
Ironwood No. 44	07-27-59	1465	271	63379
Ironwood No. 45	07-27-59	1465	272	63380
Ironwood No. 46	07-27-59	1465	273	63381
Ironwood No. 47	07-27-59	1465	274	63382
Ironwood No. 48	07-27-59	1465	275	63383
Ironwood No. 49	07-27-59	1465	276	63384
Ironwood No. 50	07-27-59	1465	277	63385
Ironwood No. 51	07-27-59	1465	278	63386
Ironwood No. 52	07-27-59	1465	279	63387
Ironwood No. 53	07-27-59	1465	280	63388
Ironwood No. 54	07-27-59	1465	281	63389
Ironwood No. 55	07-27-59	1465	282	63390
Ironwood No. 56	07-27-59	1465	283	63391
Ironwood No. 57	07-27-59	1465	284	63392
Ironwood No. 58	07-27-59	1465	285	63393
Ironwood No. 59	07-27-59	1465	286	63394
Ironwood No. 60	07-27-59	1465	287	63395
Ironwood No. 61	07-27-59	1465	288	63396
Ironwood No. 62	07-27-59	1465	289	63397
Ironwood No. 63	07-27-59	1465	290	63398
Ironwood No. 64	08-08-60	1654	234	63399
B S & K No. 3	05-20-65	2499	11	63400
B S & K No. 4	05-20-65	2499	12	63401
B S & K No. 15-X	12-02-65	2632	42	63402
Amended	04-27-66	2734	32	63402
B S & K 117	08-04-65	2550	163	63403
B S & K 118	08-04-65	2550	164	63404
B S & K 119	08-04-65	2550	165	63405
B S & K 120	08-04-65	2550	166	63406
B S & K 121	08-04-65	2550	167	63407
B S & K 122	08-04-65	2550	168	63408
B S & K 123	08-04-65	2550	169	63409
B S & K 124	08-04-65	2550	170	63410
B S & K No. 25	10-19-70	3856	128	63411
B S and K Sub 25	12-11-70	3891	496	63412
B S & K No. 26	10-19-70	3856	129	63413
B S & K No. 27	10-19-70	3856	130	63414
B S & K 128	12-04-70	3891	497	63415
B S & K 129	12-04-70	3891	498	63416
B S & K 130	12-04-70	3891	499	63417
B S & K 131	12-04-70	3891	500	63418
B S & K Sub 31	12-04-70	3891	501	63419
B S & K 132	12-04-70	3891	502	63420
B S & K 133	12-04-70	3891	503	63421

63421

B. L. M. BUREAU OFFICE  
 DEC 28 1981  
 10:00 A.M.  
 PIMA COUNTY ARIZONA

CLAIM NAME	DATE OF LOCATION	NOTICES OF LOCATION RECORDED IN PINA COUNTY, ARIZONA RECORDS AT		ARIZONA MINING CLAIM BLM SERIAL NUMBER
		BOOK	PAGE	
BS&K #34	12-05-70	3891	504	63422
BS&K #35	12-05-70	3891	505	63423
BS&K #36	12-05-70	3891	506	63424
BS&K #37	12-05-70	3891	507	63425
BS&K #38	12-05-70	3891	508	63426
BS&K #39	12-05-70	3891	509	63427
BS&K #40	12-05-70	3891	510	63428
BS&K #41	12-05-70	3891	511	63429
B S & K # 42	12-14-70	3891	512	63430
B S & K # 43	12-14-70	3891	513	63431
B S & K # 44	12-14-70	3891	514	63432
B S & K # 45	12-14-70	3891	515	63433
B S & K # 46	12-14-70	3891	516	63434
B S & K # 47	12-14-70	3891	517	63435
B S & K # 48	12-14-70	3891	518	63436
B S & K # 49	12-14-70	3891	519	63437
B S & K # 50	12-14-70	3891	520	63438
B S & K #51	12-14-70	3891	521	63439
BS&K # 52	12-09-70	3891	522	63440
BS & K Sub 52	12-14-70	3891	523	63441
B S & K # 53	12-09-70	3891	524	63442
B S & K # 54	12-09-70	3891	525	63443
B S & K # 55	12-09-70	3891	526	63444
B S & K # 56	12-09-70	3891	527	63445
B S & K # 57	12-09-70	3891	528	63446
B S & K # 58	12-09-70	3891	529	63447
B S & K # 59	12-09-70	3891	530	63448
B S & K # 60	12-09-70	3891	531	63449
B S & K # 61	12-09-70	3891	532	63450
B S & K # 62	12-14-70	3891	533	63451
B S & K # 63	12-14-70	3891	534	63452
B S & K # 64	12-14-70	3891	535	63453
B S & K # 65	12-14-70	3891	536	63454
VULCAN NO. 33	09-12-68	3332	59	63455
VULCAN NO. 34	09-12-68	3332	60	63456
VULCAN NO. 35	09-12-68	3332	61	63457
VULCAN NO. 36	09-12-68	3332	62	63458
Vulcan No. 37	01-11-71	3809	202	63459
Vulcan No. 38	01-11-71	3809	203	63460
Vulcan No. 39	01-11-71	3809	204	63461
Vulcan No. 40	01-11-71	3809	205	63462
Vulcan No. 41	01-11-71	3809	206	63463
Vulcan No. 42	01-11-71	3809	207	63464
Vulcan No. 43	01-11-71	3809	208	63465
VULCAN No. 44	09-12-68	3332	63	63466
VULCAN NO. 45	09-12-68	3332	64	63467
VULCAN NO. 46	09-12-68	3332	65	63468
VULCAN NO. 47	09-12-68	3332	66	63469
VULCAN NO. 48	09-12-68	3332	67	63470
VULCAN NO. 49	09-12-68	3332	68	63471
VULCAN NO. 50	09-12-68	3332	69	63472
VULCAN NO. 51	09-12-68	3332	70	63473
Vulcan No. 52	01-11-71	3809	209	63474
Vulcan No. 53	01-11-71	3809	210	63475

6463MM1152

Page 4 of 5

RECORDED  
 B. L. M. CLAIM OFFICE  
 DEC 28 1981  
 10:00 A.M.  
 PINA COUNTY, ARIZONA


CLAIM NAME	DATE OF LOCATION	NOTICES OF LOCATION RECORDED IN PIMA COUNTY, ARIZONA RECORDS AT		ARIZONA MINING CLAIM BLM SERIAL NUMBER
		BOOK	PAGE	
Vulcan No. 54	01-11-71	3909	211	63476
Vulcan No. 55	01-11-71	3909	212	63477
Vulcan No. 56	01-11-71	3909	213	63478
Vulcan No. 57	01-11-71	3909	201	63479
Vulcan No. 60	01-11-71	3909	200	63480
Nevada No. 2 (Amended)	7-17-71	3790	94	63481

6681 PAGE 715

RECORDED  
B. L. M. CLAIM OFFICE  
DEC 28 1981  
10:00 A.M.  
PIMA COUNTY, ARIZONA

Subscribed and sworn to before me this 14<sup>th</sup> day of December, 1981.  
My Commission Expires: March 27<sup>th</sup>, 1985  
Thelma J. Stewart  
Notary Public

6681 PAGE 710





Union Energy Min Division

Union Oil Company of California  
461 South Boylston Street, Los Angeles, California 90017  
Telephone (213) 977-6457



ARIZONA STATE OFFICE  
BU. LAND MANAGEMENT

JAN 21 1981

Bob J. Taylor  
Manager of Lands

January 20, 1981

7:45 A.M.  
PHOENIX, ARIZONA

Mr. Robert L. Peterson  
Chief, Branch of Records and  
Data Management  
United States Department of  
the Interior  
Bureau of Land Management  
Arizona State Office  
2400 Valley Bank Center  
Phoenix, AZ 85073

Re: Nevada No. 2 Mining Claim  
Serial Number A MC 63481

Dear Mr. Peterson:

As requested in your letter of January 2 to Mr. Dean Soderstrom in our Tucson office, enclosed for your files is a photocopy of the county recorded Notice of Intent to Hold for the subject claim.

Also enclosed is the county recorded copy of Affidavit of Performance of Annual Work performed on the 185 claim block, A MC 63296 through A MC 63480.

Sincerely,

A handwritten signature in black ink, appearing to read "D. J. Soderstrom".

BJT/si

Encl.

cc: A. M. Kalaf  
D. J. Soderstrom

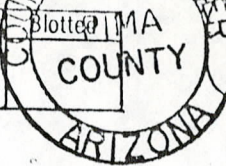
*Recorded Intent to  
Hold filed in 63481.*

STATE OF ARIZONA

COUNTY OF PIMA

Witness my hand and Official Seal.

Indexed	Paged	Blotted



I hereby certify that the within instrument was filed for record in Pima County, State of Arizona

No. 157832

Book 6432 Page 1147-1153

JOE BEDARD

Date: DEC 23 '80 - 10 22 AM

County Recorded

By *Jane Sanders* Deputy

Request of: *Union Energy Mining Division*

Fee: 4.00

AFFIDAVIT OF PERFORMANCE OF ANNUAL WORK

ARIZONA STATE OFFICE  
BU. LAND MANAGEMENT

STATE OF ARIZONA )  
 ) SS.  
 COUNTY OF PIMA )

JAN 21 1981

7:45 A.M.  
PHOENIX, ARIZONA

Kent D. Aveson, being duly sworn, deposes and says that he is a citizen of the United States and more than eighteen years of age, resides in Tucson, Pima County, Arizona 85705, and is personally acquainted with the unpatented lode mining claims which are more particularly described in Exhibit A attached hereto and by these references made a part hereof, said unpatented lode mining claims being situated in the Silver Bell Mining District, Pima County, Arizona.

That between the 1st day of September 1979 and the 1st day of September 1980, at least Eighteen Thousand Five Hundred Dollars (\$18,500.00) worth of work and improvements were done and performed upon said claims, not including the location work of said claims. Such work and improvements were made at the expense of Union Oil Company of California, the parent corporation of its wholly-owned subsidiary of Minerals Exploration Company, a California Corporation licensed to do business in the State of Arizona, with its principal office at 461 Boylston Street, Los Angeles, California 90017, the Optionee under an Options to Acquire and Agreement dated December 21, 1976 by and between Minerals Exploration Company and B. S. & K. Mining Company, an Arizona Corporation, P. O. Box 50325, Tucson, Arizona 85705, the owner of said unpatented lode mining claims, for the purpose of complying with

6432 PAGE 1147

The Laws of the United States pertaining to assessment or annual work for the year ending September 1, 1980. The work improvements, and labor upon said unpatented lode mining claims, with the respective contractor that performed the associated operations under contract to the optionee follows:

That the work consisted of diamond drilling performed under contract dated August 8, 1979, with Joy Manufacturing Company of La Porte, Indiana. The resulting 1,315 feet of core was examined by Kent D. Aveson, Project Engineer, who has five years of mining and exploration experience. The cores were subsequently assayed for mineral content by American Analytical and Research Laboratories of Tucson, Arizona.

All labor and improvements and associated operations were done under a common plan of development for all the unpatented lode mining claims, and which will tend to facilitate the actual extraction of ore.

ARIZONA STATE OFFICE  
BU. LAND MANAGEMENT

JAN 21 1981

7:45 A.M.  
PHOENIX, ARIZONA

*Kent D. Aveson*  
Kent D. Aveson  
Project Engineer

STATE OF ARIZONA )  
                          ) ss.  
COUNTY OF PIMA    )

The foregoing instrument was acknowledged before me this 15<sup>th</sup> day of December, 1980, by Kent D. Aveson, Project Engineer of Minerals Exploration Company, a California Corporation, on behalf of the corporation.

*Cheryl J. Lance*  
Cheryl J. Lance  
Notary Public



My Commission expires:

My Commission Expires May 31, 1983

JAN 21 1981

## UNPATENTED LODE MINING CLAIMS

7:45 A.M.  
PHOENIX, ARIZONA

B S &amp; K

CLAIM NAME	DATE OF LOCATION	NOTICES OF LOCATION RECORDED IN PIMA COUNTY, ARIZONA		ARIZONA
		BOOK	RECORDS AT PAGE	MINING CLAIM BLM SERIAL NUMBER
LEE No. 1	04-01-53	587	466	63296
LEE No. 3	04-08-53	587	468	63297
LEE No. 4	04-08-53	587	469	63298
LEE No. 5	04-08-53	587	470	63299
LEE No. 6	05-13-53	615	28	63300
LEE No. 7	05-13-53	615	27	63301
LEE # 8	04-04-55	832	169	63302
Amended	01-10-56	935	541	63302
LEE #10	04-04-55	832	171	63303
LEE #11	04-04-55	832	172	63304
LEE #12	04-04-55	82	173	63305
LEE #13	04-04-55	832	174	63306
LEE No. 14	01-10-56	935	542	63307
LEE No. 15	11-20-56	1083	484	63308
LEE No. 16	12-06-56	1083	485	63309
LEE No. 17	12-06-56	1083	486	63310
LEE No. 18	01-08-57	1083	487	63311
LEE No. 19	01-22-57	1083	488	63312
Lee Triangle	02-04-71	3932	199	63313
Atlas Jumper	03-26-50	239	551	63314
Amended	01-10-56	935	539	63314
BIG WASH No. 1	10-26-54	768	455	63315
Amended	01-10-56	935	540	63315
Atlas Alice	03-26-50	239	549	63316
Amended	12-30-55	929	168	63316
ATLAS ELEZIBETH	03-26-50	239	550	63317
Amended	12-30-55	929	169	63317
Rag Weed	05-02-48	73	500	63318
Amended	12-30-55	929	170	63318
Red Bull	05-02-48	73	499	63319
Amended	12-30-55	929	171	63319
Clarene	05-23-48	73	498	63320
Amended	12-30-55	929	172	63320
Robin	05-23-48	73	498	63321
Amended	12-30-55	929	173	63321
Dove	05-23-48	73	498	63322
Amended	12-30-55	929	174	63322
Buck Bush	04-24-48	73	490	63323
Amended	12-30-55	929	175	63323
New York	05-01-49	77	540	63324
Amended	07-17-70	3790	95 & 96	63324

NOTICES OF LOCATION  
RECORDED IN PIMA  
COUNTY, ARIZONA

ARIZONA  
MINING CLAIM  
BLM  
SERIAL  
NUMBER

<u>CLAIM NAME</u>	<u>DATE OF LOCATION</u>	<u>BOOK</u>	<u>RECORDS AT PAGE</u>	<u>SERIAL NUMBER</u>
Georgetown	06-26-54	750	301	63325
Amended	07-17-70	3790	97 & 98	63325
Gap No. 1	06-24-68	3319	90	63326
Amended	09-22-70	3836	184	63326
Palo Verde Triangle	11-20-70	3876	319	63327
G.E.A. # 8	07-09-64	2326	230	63328
G.E.A. # 9	07-09-64	2326	231	63329
G.E.A. #10	07-09-64	2326	232	63330
G.E.A. #11	07-09-64	2326	233	63331
G.E.A. #12	07-09-64	2326	234	63332
G.E.A. #13	07-09-64	2326	235	63333
G.E.A. #14	07-09-64	2326	236	63334
G.E.A. #16	07-09-64	2326	237	63335
Ironwood No. 1	07-20-59	1461	210	63336
Ironwood No. 2	07-20-59	1461	211	63337
Ironwood No. 3	07-20-59	1461	212	63338
Ironwood No. 4	07-20-59	1461	213	63339
Ironwood No. 5	07-20-59	1461	214	63340
Amended	11-02-59	1510	516	63340
Ironwood No. 6	07-20-59	1461	215	63341
Ironwood No. 7	07-20-59	1461	216	63342
Ironwood No. 8	07-20-59	1461	217	63343
Ironwood No. 9	07-20-59	1461	218	63344
Ironwood No. 10	07-20-59	1461	219	63345
Ironwood No. 11	07-20-59	1461	220	63346
Ironwood No. 12	07-20-59	1461	221	63347
Ironwood No. 13	07-20-59	1461	222	63348
Ironwood No. 14	07-20-59	1461	223	63349
Ironwood No. 15	07-20-59	1461	224	63350
Amended	11-02-59	1512	374	63350
Ironwood No. 16	07-20-59	1461	225	63351
Amended	11-02-59	1510	519	63351
Ironwood No. 17	07-20-59	1461	226	63352
Ironwood No. 18	07-20-59	1461	227	63353
Ironwood No. 19	07-20-59	1461	228	63354
Ironwood No. 20	07-20-59	1461	229	63355
Ironwood No. 21	07-20-59	1461	230	63356
Amended	11-02-59	1510	520	63356
Ironwood No. 22	07-20-59	1461	231	63357
Ironwood No. 23	07-20-59	1461	232	63358
Ironwood No. 24	07-20-59	1461	233	63359
Ironwood No. 25	07-20-59	1461	234	63360
Ironwood No. 26	07-20-59	1461	235	63361
Ironwood No. 27	07-20-59	1461	236	63362
Ironwood No. 28	07-20-59	1461	237	63363
Ironwood No. 29	07-20-59	1461	238	63364
Ironwood No. 30	07-20-59	1461	239	63365
Ironwood No. 31	07-20-59	1461	240	63366
Ironwood No. 32	07-20-59	1461	241	63367
Ironwood No. 33	07-20-59	1461	242	63368
Ironwood No. 34	07-20-59	1461	243	63369
Ironwood No. 35	07-20-59	1461	244	63370

63325-1150

ARIZONA STATE OFFICE  
BU. LAND MANAGEMENT

JAN 21 1981

7:45 A.M.  
PHOENIX, ARIZONA

<u>CLAIM NAME</u>	<u>DATE OF LOCATION</u>	<u>RECORDS AT BOOK</u>	<u>PAGE</u>	<u>SERIAL NUMBER</u>
Ironwood No. 36	07-27-59	1465	263	63371
Amended	11-02-59	1510	517	63371
Ironwood No. 37	07-27-59	1465	264	63372
Ironwood No. 38	07-27-59	1465	265	63373
Amended	11-02-59	1510	518	63373
Ironwood No. 39	07-27-59	1465	266	63374
Ironwood No. 40	07-27-59	1465	267	63375
Ironwood No. 41	07-27-59	1465	268	63376
Ironwood No. 42	07-27-59	1465	269	63377
Ironwood No. 43	07-27-59	1465	270	63378
Ironwood No. 44	07-27-59	1465	271	63379
Ironwood No. 45	07-27-59	1465	272	63380
Ironwood No. 46	07-27-59	1465	273	63381
Ironwood No. 47	07-27-59	1465	274	63382
Ironwood No. 48	07-27-59	1465	275	63383
Ironwood No. 49	07-27-59	1465	276	63384
Ironwood No. 50	07-27-59	1465	277	63385
Ironwood No. 51	07-27-59	1465	278	63386
Ironwood No. 52	07-27-59	1465	279	63387
Ironwood No. 53	07-27-59	1465	280	63388
Ironwood No. 54	07-27-59	1465	281	63389
Ironwood No. 55	07-27-59	1465	282	63390
Ironwood No. 56	07-27-59	1465	283	63391
Ironwood No. 57	07-27-59	1465	284	63392
Ironwood No. 58	07-27-59	1465	285	63393
Ironwood No. 59	07-27-59	1465	286	63394
Ironwood No. 60	07-27-59	1465	287	63395
Ironwood No. 61	07-27-59	1465	288	63396
Ironwood No. 62	07-27-59	1465	289	63397
Ironwood No. 63	07-27-59	1465	290	63398
Ironwood No. 64	08-08-60	1654	234	63399
B S & K No. 3	05-20-65	2499	11	63400
B S & K No. 4	05-20-65	2499	12	63401
B S & K No. 15-X	12-02-65	2632	42	63402
Amended	04-27-66	2734	32	63402
B S & K #17	08-04-65	2550	163	63403
B S & K #18	08-04-65	2550	164	63404
B S & K #19	08-04-65	2550	165	63405
B S & K #20	08-04-65	2550	166	63406
B S & K #21	08-04-65	2550	167	63407
B S & K #22	08-04-65	2550	168	63408
B S & K #23	08-04-65	2550	169	63409
B S & K #24	08-04-65	2550	170	63410
B S & K No. 25	10-19-70	3856	128	63411
B S and K Sub 25	12-14-70	3891	496	63412
B S & K NO: 26	10-19-70	3856	129	63413
B S & K NO: 27	10-19-70	3856	130	63414
B S & K #28	12-04-70	3891	497	63415
B S & K #29	12-05-70	3891	498	63416
B S & K #30	12-04-70	3891	499	63417
B S & K #31	12-04-70	3891	500	63418
B S & K Sub 31	12-05-70	3891	501	63419
B S & K #32	12-05-70	3891	502	63420
B S & K #33	12-05-70	3891	503	63421

ARIZONA STATE OFFICE  
BU. LAND MANAGEMENT

JAN 21 1981

7:45 A.M.  
PHOENIX, ARIZONA



NOTICES OF LOCATIONS  
RECORDED IN PIMA  
COUNTY, ARIZONA  
RECORDS AT

ARIZONA  
MINING CLAIM  
BLM  
SERIAL  
NUMBER

<u>CLAIM NAME</u>	<u>DATE OF LOCATION</u>	<u>BOOK</u>	<u>PAGE</u>	<u>SERIAL NUMBER</u>
BS&K #34	12-05-70	3891	504	63422
BS&K #35	12-05-70	3891	505	63423
BS&K #36	12-05-70	3891	506	63424
BS&K #37	12-05-70	3891	507	63425
BS&K #38	12-05-70	3891	508	63426
BS&K #39	12-05-70	3891	509	63427
BS&K #40	12-05-70	3891	510	63428
BS&K #41	12-05-70	3891	511	63429
B S & K # 42	12-14-70	3891	512	63430
B S & K # 43	12-14-70	3891	513	63431
B S & K # 44	12-14-70	3891	514	63432
B S & K # 45	12-14-70	3891	515	63433
B S & K # 46	12-14-70	3891	516	63434
B S & K # 47	12-14-70	3891	517	63435
B S & K # 48	12-14-70	3891	518	63436
B S & K # 49	12-14-70	3891	519	63437
B S & K # 50	12-14-70	3891	520	63438
B S & K #51	12-14-70	3891	521	63439
BS&K # 52	12-09-70	3891	522	63440
BS & K Sub 52	12-14-70	3891	523	63441
B S & K # 53	12-09-70	3891	524	63442
B S & K 54	12-09-70	3891	525	63443
B S & K # 55	12-09-70	3891	526	63444
B S & K # 56	12-09-70	3891	527	63445
B S & K # 57	12-09-70	3891	528	63446
B S & K # 58	12-09-70	3891	529	63447
B S & K # 59	12-09-70	3891	530	63448
B S & K 60	12-09-70	3891	531	63449
B S & K # 61	12-09-70	3891	532	63450
B S & K # 62	12-14-70	3891	533	63451
B S & K # 63	12-14-70	3891	534	63452
B S & K # 64	12-14-70	3891	535	63453
B S & K # 65	12-14-70	3891	536	63454
VULCAN NO. 33	09-12-68	3332	59	63455
VULCAN NO. 34	09-12-68	3332	60	63456
VULCAN NO. 35	09-12-68	3332	61	63457
VULCAN No. 36	09-12-68	3332	62	63458
Vulcan No. 37	01-11-71	3909	202	63459
Vulcan No. 38	01-11-71	3909	203	63460
Vulcan No. 39	01-11-71	3909	204	63461
Vulcan No. 40	01-11-71	3909	205	63462
Vulcan No. 41	01-11-71	3909	206	63463
Vulcan No. 42	01-11-71	3909	207	63464
Vulcan No. 43	01-11-71	3909	208	63465
VULCAN No. 44	09-12-68	3332	63	63466
VULCAN NO. 45	09-12-68	3332	64	63467
VULCAN NO. 46	09-12-68	3332	65	63468
VULCAN NO. 47	09-12-68	3332	66	63469
VULCAN NO. 48	09-12-68	3332	67	63470
VULCAN NO. 49	09-12-68	3332	68	63471
VULCAN NO. 50	09-12-68	3332	69	63472
VULCAN NO. 51	09-12-68	3332	70	63473
Vulcan No. 52	01-11-71	3909	209	63474
Vulcan No. 53	01-11-71	3909	210	63475

ARIZONA STATE OFFICE  
BU. LAND MANAGEMENT

JAN 21 1981

7:45 A.M.  
PHOENIX, ARIZONA

NOTICES OF LOCATION  
 RECORDED IN PIMA  
 COUNTY, ARIZONA  
 RECORDS AT  
BOOK      PAGE

ARIZONA  
 MINING CLAIM  
 BLM  
SERIAL  
NUMBER

<u>CLAIM NAME</u>	<u>DATE OF LOCATION</u>	<u>BOOK</u>	<u>PAGE</u>	<u>SERIAL NUMBER</u>
BS&K #34	12-05-70	3891	504	63422
BS&K #35	12-05-70	3891	505	63423
BS&K #36	12-05-70	3891	506	63424
BS&K #37	12-05-70	3891	507	63425
BS&K #38	12-05-70	3891	508	63426
BS&K #39	12-05-70	3891	509	63427
BS&K #40	12-05-70	3891	510	63428
BS&K #41	12-05-70	3891	511	63429
B S & K # 42	12-14-70	3891	512	63430
B S & K # 43	12-14-70	3891	513	63431
B S & K # 44	12-14-70	3891	514	63432
B S & K # 45	12-14-70	3891	515	63433
B S & K # 46	12-14-70	3891	516	63434
B S & K # 47	12-14-70	3891	517	63435

NOTICES OF LOCATION  
 RECORDED IN PIMA  
 COUNTY, ARIZONA  
 RECORDS AT  
BOOK      PAGE

ARIZONA  
 MINING CLAIM  
 BLM  
SERIAL  
NUMBER

<u>CLAIM NAME</u>	<u>DATE OF LOCATION</u>	<u>BOOK</u>	<u>PAGE</u>	<u>SERIAL NUMBER</u>
Vulcan No. 54	01-11-71	3909	211	63476
Vulcan No. 55	01-11-71	3909	212	63477
Vulcan No. 56	01-11-71	3909	213	63478
Vulcan No. 57	01-11-71	3909	201	63479
Vulcan No. 60	01-11-71	3909	200	63480

ARIZONA STATE OFFICE  
 BU. LAND MANAGEMENT

JAN 21 1981

7:45 A.M.  
 PHOENIX, ARIZONA

RECEIVED DEC 29 1980

NOTICE OF INTENT TO HOLD  
UNPATENTED LODE MINING CLAIM

ARIZONA STATE OFFICE  
BU. LAND MANAGEMENT

JAN 21 1981

NOTICE IS HEREBY GIVEN AS FOLLOWS:

7:45 A.M.  
PHOENIX, ARIZONA

Minerals Exploration Company, whose address is 461 South Boylston Street, Los Angeles, California, 90017, acting herein as Optionee for the benefit of B. S. & K. Mining Company, whose address is P.O. Box 50325, Tucson, Arizona 85705, the Owner of the Nevada No. 2 unpatented lode mining claim pursuant to an Option to Acquire and Agreement dated December 21, 1976, by and between Minerals Exploration Company and B.S. & K Mining Company. Said unpatented lode mining claim, which claim is situated in the Silver Bell Mining District, Pima County, State of Arizona, which was located July 27, 1954 and amended July 17, 1970, and the certificate of location was recorded at the Pima County Recorder's Office on August 19, 1954 and July 17, 1970, in Book 745, Page 172 and Book 3790, Page 94, respectively and bears BLM Serial Number A MC 63481. Accordingly, performance of labor or making of improvements required by law to be performed or made upon said claim was inadvertently not performed or made upon said claim for the period ending September 1, 1980, although substantial exploration work benefiting such claim was actually performed on an adjacent claim. Nonetheless, B.S. & K. Mining Company intends to continue and in fact is presently continuing diligent exploration or development of the said claim.

This Notice of Intent to Hold Unpatented Lode Mining

6432 PAGE 1154

ARIZONA STATE OFFICE  
BU. LAND MANAGEMENT

JAN 21 1981

7:45 A.M.  
PHOENIX, ARIZONA

Claim is made pursuant to Title 43, CFR 3833.2-3, Code of  
Federal Regulations.

EXECUTED This 15 day of Dec, 1980.

Kent D. Aveson

Kent D. Aveson  
Project Manager

STATE OF ARIZONA )  
                          ) SS.  
COUNTY OF PIMA )

The foregoing instrument was acknowledged before me  
this 15<sup>th</sup> day of December, 1980, by Kent D. Aveson,  
Project Engineer of Minerals Exploration Company, a  
California Corporation, on behalf of the corporation.



Cheryl Lance  
Notary Public


My Commission Expires:

My Commission Expires May 31, 1983

INDEXED	COPIES	BLOTTED

State of Arizona }  
County of Pima } ss

I hereby certify that the instru-  
ment was filed for record as request  
Union Energy Mining Division  
Date DEC 23 '80 - 10:00 AM  
Book 1432 Page 1154-1155



Witness my hand and Official Seal  
day and year above written  
JOE BEDARD County Recorder  
BY Joe Bedard  
Deputy

63296-63480

Union Energy Mining Division

Union Oil Company of California  
1846 W. Grant Road, Suite 105  
Tucson, Arizona 85705  
Telephone: (602) 884-8073



Head Office:  
P.O. Box 7600  
Los Angeles, California 90051  
(213) 486-6929

December 23, 1980

Arizona State Office  
Bureau of Land Management  
2400 Valley Bank Center  
Phoenix, Arizona 85073

Gentlemen:

Please find attached an Affidavit of Performance of Annual Work and Notice of Intent to Hold Unpatented Lode Mining Claim.

Please be advised that an exact copy of the same is being filed concurrently with the Pima County Recorder.

Sincerely,

UNION ENERGY MINING DIVISION

Dean J. Soderstrom  
Manager of Project Development

DJS/mlm

Attach.

RECEIVED  
BLM AZ STATE OFFICE  
DEC 23 1 22 PM '80  
PHOENIX, ARIZONA

63481

NOTICE OF INTENT TO HOLD  
UNPATENTED LODE MINING CLAIM

NOTICE IS HEREBY GIVEN AS FOLLOWS:

Minerals Exploration Company, whose address is 461 South Boylston Street, Los Angeles, California, 90017, acting herein as Optionee for the benefit of B. S. & K. Mining Company, whose address is P.O. Box 50325, Tucson, Arizona 85705, the Owner of the Nevada No. 2 unpatented lode mining claim pursuant to an Option to Acquire and Agreement dated December 21, 1976, by and between Minerals Exploration Company and B.S. & K Mining Company. Said unpatented lode mining claim, which claim is situated in the Silver Bell Mining District, Pima County, State of Arizona, which was located July 27, 1954 and amended July 17, 1970, and the certificate of location was recorded at the Pima County Recorder's Office on August 19, 1954 and July 17, 1970, in Book 745, Page 172 and Book 3790, Page 94, respectively and bears BLM Serial Number A MC 63481. Accordingly, performance of labor or making of improvements required by law to be performed or made upon said claim was inadvertently not performed or made upon said claim for the period ending September 1, 1980, although substantial exploration work benefiting such claim was actually performed on an adjacent claim. Nonetheless, B.S. & K. Mining Company intends to continue and in fact is presently continuing diligent exploration or development of the said claim.

This Notice of Intent to Hold Unpatented Lode Mining

RECEIVED  
BLM AZ STATE OFFICE  
DEC 23 1 23 PM '80  
PHOENIX, ARIZONA

Claim is made pursuant to Title 43, CFR 3833.2-3, Code of Federal Regulations.


EXECUTED This 15 day of Dec, 1980.

Kent D. Aveson

Kent D. Aveson  
Project Manager

STATE OF ARIZONA )  
                          ) SS.  
COUNTY OF PIMA )

The foregoing instrument was acknowledged before me this 15<sup>th</sup> day of December, 1980, by Kent D. Aveson, Project Engineer of Minerals Exploration Company, a California Corporation, on behalf of the corporation.



Cheryl Lance

Notary Public

My Commission Expires:

My Commission Expires May 31, 1983

RECEIVED  
B.L.M. AZ STATE OFFICE  
PHOENIX, ARIZONA  
DEC 23 1 23 PM '80



RECEIVED  
B.L.M. AZ STATE OFFICE  
DEC 23 1 22 PM '80  
PHOENIX, ARIZONA

AFFIDAVIT OF PERFORMANCE OF ANNUAL WORK

STATE OF ARIZONA )  
                          ) SS.  
COUNTY OF PIMA    )

Kent D. Aveson, being duly sworn, deposes and says that he is a citizen of the United States and more than eighteen years of age, resides in Tucson, Pima County, Arizona 85705, and is personally acquainted with the unpatented lode mining claims which are more particularly described in Exhibit A attached hereto and by these references made a part hereof, said unpatented lode mining claims being situated in the Silver Bell Mining District, Pima County, Arizona.

That between the 1st day of September 1979 and the 1st day of September 1980, at least Eighteen Thousand Five Hundred Dollars (\$18,500.00) worth of work and improvements were done and performed upon said claims, not including the location work of said claims. Such work and improvements were made at the expense of Union Oil Company of California, the parent corporation of its wholly-owned subsidiary of Minerals Exploration Company, a California Corporation licensed to do business in the State of Arizona, with its principal office at 461 Boylston Street, Los Angeles, California 90017, the Optionee under an Options to Acquire and Agreement dated December 21, 1976 by and between Minerals Exploration Company and B. S. & K. Mining Company, an Arizona Corporation, P. O. Box 50325, Tucson, Arizona 85705, the owner of said unpatented lode mining claims, for the purpose of complying with

The Laws of the United States pertaining to assessment or annual work for the year ending September 1, 1980. The work improvements, and labor upon said unpatented lode mining claims, with the respective contractor that performed the associated operations under contract to the optionee follows:

That the work consisted of diamond drilling performed under contract dated August 8, 1979, with Joy Manufacturing Company of La Porte, Indiana. The resulting 1,315 feet of core was examined by Kent D. Aveson, Project Engineer, who has five years of mining and exploration experience. The cores were subsequently assayed for mineral content by American Analytical and Research Laboratories of Tucson, Arizona.

All labor and improvements and associated operations were done under a common plan of development for all the unpatented lode mining claims, and which will tend to facilitate the actual extraction of ore.


*Kent D. Aveson*  
Kent D. Aveson  
Project Engineer

RECEIVED  
D.L.M. AZ STATE OFFICE  
DEC 23 1 23 PM '80  
PHOENIX, ARIZONA

STATE OF ARIZONA )  
                          ) ss.  
COUNTY OF PIMA )

The foregoing instrument was acknowledged before me this 15<sup>th</sup> day of December, 1980, by Kent D. Aveson, Project Engineer of Minerals Exploration Company, a California Corporation, on behalf of the corporation.

*Cheryl Lance*  
Notary Public



My commission expires:

~~My Commission Expires May 21, 1983~~

## EXHIBIT "A"

## UNPATENTED LODE MINING CLAIMS

B S &amp; K

RECEIVED  
BLM, AZ STATE OFFICE  
PHOENIX, ARIZONA  
Dec 23 1 23 PM '80

CLAIM NAME	DATE OF LOCATION	NOTICES OF LOCATION RECORDED IN PIMA COUNTY, ARIZONA RECORDS AT		ARIZONA MINING CLAIM
		BOOK	PAGE	BLM SERIAL NUMBER
LEE No. 1	04-01-53	587	466	63296
LEE No. 3	04-08-53	587	468	63297
LEE No. 4	04-08-53	587	469	63298
LEE No. 5	04-08-53	587	470	63299
LEE No. 6	05-13-53	615	28	63300
LEE No. 7	05-13-53	615	27	63301
LEE # 8	04-04-55	832	169	63302
Amended	01-10-56	935	541	63302
LEE #10	04-04-55	832	171	63303
LEE #11	04-04-55	832	172	63304
LEE #12	04-04-55	82	173	63305
LEE #13	04-04-55	832	174	63306
LEE No. 14	01-10-56	935	542	63307
LEE No. 15	11-20-56	1083	484	63308
LEE No. 16	12-06-56	1083	485	63309
LEE No. 17	12-06-56	1083	486	63310
LEE No. 18	01-08-57	1083	487	63311
LEE No. 19	01-22-57	1083	488	63312
Lee Triangle	02-04-71	3932	199	63313
Atlas Jumper	03-26-50	239	551	63314
Amended	01-10-56	935	539	63314
BIG WASH No. 1	10-26-54	768	455	63315
Amended	01-10-56	935	540	63315
Atlas Alice	03-26-50	239	549	63316
Amended	12-30-55	929	168	63316
ATLAS ELEZIBETH	03-26-50	239	550	63317
Amended	12-30-55	929	169	63317
Rag Weed	05-02-48	73	500	63318
Amended	12-30-55	929	170	63318
Red Bull	05-02-48	73	499	63319
Amended	12-30-55	929	171	63319
Clarene	05-23-48	73	498	63320
Amended	12-30-55	929	172	63320
Robin	05-23-48	73	498	63321
Amended	12-30-55	929	173	63321
Dove	05-23-48	73	498	63322
Amended	12-30-55	929	174	63322
Buck Bush	04-24-48	73	490	63323
Amended	12-30-55	929	175	63323
New York	05-01-49	77	540	63324
Amended	07-17-70	3790	95 & 96	63324

NOTICES OF LOCATIONS  
 RECORDED IN PIMA  
 COUNTY, ARIZONA  
 RECORDS AT  
 BOOK PAGE

ARIZONA  
 MINING CLAIM  
 BLM  
 SERIAL  
 NUMBER

CLAIM NAME	DATE OF LOCATION	BOOK	PAGE	SERIAL NUMBER
Georgetown	06-26-54	750	301	63325
Amended	07-17-70	3790	97 & 98	63325
Gap No. 1	06-24-68	3319	90	63326
Amended	09-22-70	3836	184	63326
Palo Verde Triangle	11-20-70	3876	319	63327
G.E.A. # 8	07-09-64	2326	230	63328
G.E.A. # 9	07-09-64	2326	231	63329
G.E.A. #10	07-09-64	2326	232	63330
G.E.A. #11	07-09-64	2326	233	63331
G.E.A. #12	07-09-64	2326	234	63332
G.E.A. #13	07-09-64	2326	235	63333
G.E.A. #14	07-09-64	2326	236	63334
G.E.A. #16	07-09-64	2326	237	63335
Ironwood No. 1	07-20-59	1461	210	63336
Ironwood No. 2	07-20-59	1461	211	63337
Ironwood No. 3	07-20-59	1461	212	63338
Ironwood No. 4	07-20-59	1461	213	63339
Ironwood No. 5	07-20-59	1461	214	63340
Amended	11-02-59	1510	516	63340
Ironwood No. 6	07-20-59	1461	215	63341
Ironwood No. 7	07-20-59	1461	216	63342
Ironwood No. 8	07-20-59	1461	217	63343
Ironwood No. 9	07-20-59	1461	218	63344
Ironwood No. 10	07-20-59	1461	219	63345
Ironwood No. 11	07-20-59	1461	220	63346
Ironwood No. 12	07-20-59	1461	221	63347
Ironwood No. 13	07-20-59	1461	222	63348
Ironwood No. 14	07-20-59	1461	223	63349
Ironwood No. 15	07-20-59	1461	224	63350
Amended	11-02-59	1512	374	63350
Ironwood No. 16	07-20-59	1461	225	63351
Amended	11-02-59	1510	519	63351
Ironwood No. 17	07-20-59	1461	226	63352
Ironwood No. 18	07-20-59	1461	227	63353
Ironwood No. 19	07-20-59	1461	228	63354
Ironwood No. 20	07-20-59	1461	229	63355
Ironwood No. 21	07-20-59	1461	230	63356
Amended	11-02-59	1510	520	63356
Ironwood No. 22	07-20-59	1461	231	63357
Ironwood No. 23	07-20-59	1461	232	63358
Ironwood No. 24	07-20-59	1461	233	63359
Ironwood No. 25	07-20-59	1461	234	63360
Ironwood No. 26	07-20-59	1461	235	63361
Ironwood No. 27	07-20-59	1461	236	63362
Ironwood No. 28	07-20-59	1461	237	63363
Ironwood No. 29	07-20-59	1461	238	63364
Ironwood No. 30	07-20-59	1461	239	63365
Ironwood No. 31	07-20-59	1461	240	63366
Ironwood No. 32	07-20-59	1461	241	63367
Ironwood No. 33	07-20-59	1461	242	63368
Ironwood No. 34	07-20-59	1461	243	63369
Ironwood No. 35	07-20-59	1461	244	63370

Dec 23 1 23 PM '99

RECEIVED  
 BLM, AZ STATE OFFICE

NOTICES OF LOCATION  
 RECORDED IN PIMA  
 COUNTY, ARIZONA

MINING CLAIM

CLAIM NAME	DATE OF LOCATION	RECORDS AT		BLM SERIAL NUMBER
		BOOK	PAGE	
Ironwood No. 36	07-27-59	1465	263	63371
Amended	11-02-59	1510	517	63371
Ironwood No. 37	07-27-59	1465	264	63372
Ironwood No. 38	07-27-59	1465	265	63373
Amended	11-02-59	1510	518	63373
Ironwood No. 39	07-27-59	1465	266	63374
Ironwood No. 40	07-27-59	1465	267	63375
Ironwood No. 41	07-27-59	1465	268	63376
Ironwood No. 42	07-27-59	1465	269	63377
Ironwood No. 43	07-27-59	1465	270	63378
Ironwood No. 44	07-27-59	1465	271	63379
Ironwood No. 45	07-27-59	1465	272	63380
Ironwood No. 46	07-27-59	1465	273	63381
Ironwood No. 47	07-27-59	1465	274	63382
Ironwood No. 48	07-27-59	1465	275	63383
Ironwood No. 49	07-27-59	1465	276	63384
Ironwood No. 50	07-27-59	1465	277	63385
Ironwood No. 51	07-27-59	1465	278	63386
Ironwood No. 52	07-27-59	1465	279	63387
Ironwood No. 53	07-27-59	1465	280	63388
Ironwood No. 54	07-27-59	1465	281	63389
Ironwood No. 55	07-27-59	1465	282	63390
Ironwood No. 56	07-27-59	1465	283	63391
Ironwood No. 57	07-27-59	1465	284	63392
Ironwood No. 58	07-27-59	1465	285	63393
Ironwood No. 59	07-27-59	1465	286	63394
Ironwood No. 60	07-27-59	1465	287	63395
Ironwood No. 61	07-27-59	1465	288	63396
Ironwood No. 62	07-27-59	1465	289	63397
Ironwood No. 63	07-27-59	1465	290	63398
Ironwood No. 64	08-08-60	1654	234	63399
B S & K No. 3	05-20-65	2499	11	63400
B S & K No. 4	05-20-65	2499	12	63401
B S & K No. 15-X	12-02-65	2632	42	63402
Amended	04-27-66	2734	32	63402
B S & K #17	08-04-65	2550	163	63403
B S & K #18	08-04-65	2550	164	63404
B S & K #19	08-04-65	2550	165	63405
B S & K #20	08-04-65	2550	166	63406
B S & K #21	08-04-65	2550	167	63407
B S & K #22	08-04-65	2550	168	63408
B S & K #23	08-04-65	2550	169	63409
B S & K #24	08-04-65	2550	170	63410
B S & K No. 25	10-19-70	3856	128	63411
B S and K Sub 25	12-14-70	3891	496	63412
B S & K NO: 26	10-19-70	3856	129	63413
B S & K NO: 27	10-19-70	3856	130	63414
B S & K #28	12-04-70	3891	497	63415
B S & K #29	12-05-70	3891	498	63416
B S & K #30	12-04-70	3891	499	63417
B S & K #31	12-04-70	3891	500	63418
B S & K Sub 31	12-05-70	3891	501	63419
B S & K #32	12-05-70	3891	502	63420
B S & K #33	12-05-70	3891	503	63421

RECEIVED  
 B.L.M. AZ STATE OFFICE

NOTICES OF LOCATION  
RECORDED IN PIMA  
COUNTY, ARIZONA

ARIZONA  
MINING CLAIM  
BLM  
SERIAL  
NUMBER

<u>CLAIM NAME</u>	<u>DATE OF LOCATION</u>	<u>BOOK</u>	<u>RECORDS AT PAGE</u>	<u>SERIAL NUMBER</u>
BS&K #34	12-05-70	3891	504	63422
BS&K #35	12-05-70	3891	505	63423
BS&K #36	12-05-70	3891	506	63424
BS&K #37	12-05-70	3891	507	63425
BS&K #38	12-05-70	3891	508	63426
BS&K #39	12-05-70	3891	509	63427
BS&K #40	12-05-70	3891	510	63428
BS&K #41	12-05-70	3891	511	63429
B S & K # 42	12-14-70	3891	512	63430
B S & K # 43	12-14-70	3891	513	63431
B S & K # 44	12-14-70	3891	514	63432
B S & K # 45	12-14-70	3891	515	63433
B S & K # 46	12-14-70	3891	516	63434
B S & K # 47	12-14-70	3891	517	63435
B S & K # 48	12-14-70	3891	518	63436
B S & K # 49	12-14-70	3891	519	63437
B S & K # 50	12-14-70	3891	520	63438
B S & K #51	12-14-70	3891	521	63439
BS&K # 52	12-09-70	3891	522	63440
BS & K Sub 52	12-14-70	3891	523	63441
B S & K # 53	12-09-70	3891	524	63442
B S & K 54	12-09-70	3891	525	63443
B S & K # 55	12-09-70	3891	526	63444
B S & K # 56	12-09-70	3891	527	63445
B S & K # 57	12-09-70	3891	528	63446
B S & K # 58	12-09-70	3891	529	63447
B S & K # 59	12-09-70	3891	530	63448
B S & K 60	12-09-70	3891	531	63449
B S & K # 61	12-09-70	3891	532	63450
B S & K # 62	12-14-70	3891	533	63451
B S & K # 63	12-14-70	3891	534	63452
B S & K # 64	12-14-70	3891	535	63453
B S & K # 65	12-14-70	3891	536	63454
VULCAN NO. 33	09-12-68	3332	59	63455
VULCAN NO. 34	09-12-68	3332	60	63456
VULCAN NO. 35	09-12-68	3332	61	63457
VULCAN No. 36	09-12-68	3332	62	63458
Vulcan No. 37	01-11-71	3909	202	63459
Vulcan No. 38	01-11-71	3909	203	63460
Vulcan No. 39	01-11-71	3909	204	63461
Vulcan No. 40	01-11-71	3909	205	63462
Vulcan No. 41	01-11-71	3909	206	63463
Vulcan No. 42	01-11-71	3909	207	63464
Vulcan No. 43	01-11-71	3909	208	63465
VULCAN No. 44	09-12-68	3332	63	63466
VULCAN NO. 45	09-12-68	3332	64	63467
VULCAN NO. 46	09-12-68	3332	65	63468
VULCAN NO. 47	09-12-68	3332	66	63469
VULCAN NO. 48	09-12-68	3332	67	63470
VULCAN NO. 49	09-12-68	3332	68	63471
VULCAN NO. 50	09-12-68	3332	69	63472
VULCAN NO. 51	09-12-68	3332	70	63473
Vulcan No. 52	01-11-71	3909	209	63474
Vulcan No. 53	01-11-71	3909	210	63475

RECEIVED  
BLM AT STATE OFFICE  
DEC 23 1 23 PM '80

NOTICES OF LOCATION  
 RECORDED IN PIMA  
 COUNTY, ARIZONA  
 RECORDS AT

ARIZONA  
 MINING CLAIM  
 BLM  
 SERIAL  
 NUMBER

<u>CLAIM NAME</u>	<u>DATE OF LOCATION</u>	<u>BOOK</u>	<u>PAGE</u>	<u>SERIAL NUMBER</u>
BS&K #34	12-05-70	3891	504	63422
BS&K #35	12-05-70	3891	505	63423
BS&K #36	12-05-70	3891	506	63424
BS&K #37	12-05-70	3891	507	63425
BS&K #38	12-05-70	3891	508	63426
BS&K #39	12-05-70	3891	509	63427
BS&K #40	12-05-70	3891	510	63428
BS&K #41	12-05-70	3891	511	63429
B S & K # 42	12-14-70	3891	512	63430
B S & K # 43	12-14-70	3891	513	63431
B S & K # 44	12-14-70	3891	514	63432
B S & K # 45	12-14-70	3891	515	63433
B S & K # 46	12-14-70	3891	516	63434
B S & K # 47	12-14-70	3891	517	63435

NOTICES OF LOCATION  
 RECORDED IN PIMA  
 COUNTY, ARIZONA  
 RECORDS AT

ARIZONA  
 MINING CLAIM  
 BLM  
 SERIAL  
 NUMBER

<u>CLAIM NAME</u>	<u>DATE OF LOCATION</u>	<u>BOOK</u>	<u>PAGE</u>	<u>SERIAL NUMBER</u>
Vulcan No. 54	01-11-71	3909	211	63476
Vulcan No. 55	01-11-71	3909	212	63477
Vulcan No. 56	01-11-71	3909	213	63478
Vulcan No. 57	01-11-71	3909	201	63479
Vulcan No. 60	01-11-71	3909	200	63480

RECEIVED  
 BLM STATE OFFICE  
 PHOENIX, ARIZONA  
 DEC 23 1 23 PM '80

63-296-63481

Frank H. Buchella, Jr.

1802 West Grant Road, Suite 110 • Tucson, Arizona 85705 • 602/623-9007

December 18, 1980

Bureau of Land Management  
Arizona State Office  
2400 Valley Bank Center  
Phoenix, AZ 85073

RE: Two-Affidavits of Performance of Annual Work  
B. S. & K. Mining Company, Pima County, Arizona

Gentlemen:

Pursuant to 43 C.F.R. Section 3833.2-2(a) and also in compliance with Section 314 of the Federal Land Policy Management Act of 1976, attached please find the following documents for filing thereof:

- (1) An exact duplicate of the Affidavit of Performance of Annual Work for 185 unpatented lode mining claims as will be recorded with the Pima County Recorders Office, Pima County, Arizona and
- (2) An exact duplicate of the Affidavit of Performance of Annual Work for the Nevada No. 2 unpatented lode mining claim as will be recorded with the Pima County Recorders Office, Pima County, Arizona.

Very truly yours,



Frank H. Buchella, Jr.  
Registered Mining Engineer

*Actn. 480-2-17-81-CJ*

RECEIVED  
B.L.M. AZ STATE OFFICE  
DEC 19 9 33 AM '80  
PHOENIX, ARIZONA  
HFB:blc



AFFIDAVIT OF PERFORMANCE OF ANNUAL WORK

STATE OF ARIZONA )  
 ) ss.  
 COUNTY OF PIMA )

Frank H. Buchella, Jr., being duly sworn, deposes and says that he is a citizen of the United States and more than eighteen years of age, resides at 7949 N. Sendero Uno, Tucson, Pima County, Arizona 85704, and as Registered Mining Consultant for B. S. & K. Mining Company, is personally acquainted with the unpatented lode mining claim, said unpatented lode mining claim being situated in the Silver Bell Mining District, County of Pima, Arizona, which said unpatented lode mining claim is of record in the Office of the Pima County Recorder, Pima County, Arizona as follows:

<u>NAME OF CLAIM</u>	<u>OFFICIAL RECORDS</u>		<u>BLM SERIAL NUMBER</u>
	<u>PIMA COUNTY RECORDER BOOK</u>	<u>PAGE</u>	
Nevada No. 2	745	172	
Amended	3790	94	AMC 63481

1979-80  
PB

That between the 1st day of September 1979 and the 1st day of September 1981, at least Two Hundred Dollars (\$200.00) worth of work and improvements were done and performed upon said claim, not including the location work of said claim. Such work and improvements were at the expense of B. S. & K. Mining Company, an Arizona Corporation licensed to do business in the State of Arizona, P. O. Box 50325, Tucson, Arizona 85703, the owner of said unpatented lode mining claim, for the purpose of complying with the Laws of the United States pertaining to assessment or annual work for the year ending September 1, 1981. The work, improvements, and labor upon said unpatented lode mining claim, with the respective contractor that performed the associated operations under contract to the optionee follows:

Drilling and Associated Operations by,  
 Venture Drilling Company, P. O. Box 50325, Tucson, Arizona 85703.

RECEIVED  
 BUREAU OF STATE OFFICE  
 DEC 19 9 33 AM '80  
 PHOENIX, ARIZONA

All labor and improvements and associated operations were done under a common plan of development for the unpatented lode mining claim, and which will tend to facilitate the actual extraction of ore.



Frank H. Buchella, Jr.  
Registered Mining Engineer

STATE OF ARIZONA )  
                          ) ss.  
COUNTY OF PIMA )

The foregoing instrument was acknowledged before me this 18th day of December, 1980, by Frank H. Buchella, Jr. Registered Mining Engineer for B. S. & K. Mining Company, an Arizona Corporation, on behalf of the corporation.

Katherine P. Chappin  
Notary Public

My commission expires:  
7/6/82

RECEIVED  
B.L.M. AZ STATE OFFICE  
DEC 19 9 33 AM '80  
PHOENIX, ARIZONA

AFFIDAVIT OF PERFORMANCE OF ANNUAL WORK

STATE OF ARIZONA )  
                          ) ss.  
COUNTY OF PIMA )

Frank H. Buchella, Jr., being duly sworn, deposes and says that he is a citizen of the United States and more than eighteen years of age, resides at 7949 N. Sendero Uno, Tucson, Pima County, Arizona 85704, and as Registered Mining Consultant for B. S. & K. Mining Company, is personally acquainted with the unpatented lode mining claims which are more particularly described in Exhibit A attached hereto and by these references made a part hereof, said unpatented lode mining claims being situated in the Silver Bell Mining District, County of Pima, Arizona.

That between the 1st day of September 1980 and the 1st day of September 1981, at least Eighteen Thousand Five Hundred Dollars (\$18,500.00) worth of work and improvements were done and performed upon said claims, not including the location work of said claims. Such work and improvements were at the expense of B. S. & K. Mining Company, an Arizona Corporation licensed to do business in the State of Arizona, P. O. Box 50325, Tucson, Arizona 85703, the owner of said unpatented lode mining claims, for the purpose of complying with the Laws of the United States pertaining to assessment or annual work for the year ending September 1, 1981. The work, improvements, and labor upon said unpatented lode mining claims, with the respective contractor that performed the associated operations under contract to the optionee follows:

- (1) Construction of roads and drill sites by,  
Sierrita Mining and Ranching, Sasabe Star Route, Box 25-A,  
Tucson, Arizona
- (2) Drilling and associated operations by,  
Venture Drilling Company, 1850 W. Grant Road, Tucson, Arizona  
85705
- (3) Engineering and Evaluation by,  
Frank H. Buchella, Jr., Registered Mining Engineer, Suite No. 110,  
1802 W. Grant Road, Tucson, Arizona 85705

RECEIVED  
B.L.M. AZ STATE OFFICE  
DEC 19 9 33 AM '80  
PHOENIX, ARIZONA

All labor and improvements and associated operations were done under a common plan of development for the unpatented lode mining claims, and which will tend to facilitate the actual extraction of ore.



*Frank H. Buchella, Jr.*  
Frank H. Buchella, Jr.  
Registered Mining Engineer

STATE OF ARIZONA )  
                          ) ss.  
COUNTY OF PIMA )

18th The foregoing instrument was acknowledged before me this day of December, 1980, by Frank H. Buchella, Jr. Registered Mining Engineer for B. S. & K. Mining Company, an Arizona Corporation, on behalf of the corporation.

*Katherine P. Chapin*  
Katherine P. Chapin  
Notary Public

My commission expires:

7/6/82

RECEIVED  
B.L.M. AZ STATE OFFICE  
DEC 19 9 33 AM '80  
PHOENIX, ARIZONA

EXHIBIT "A"

UNPATENTED LODE MINING CLAIMS

B S & K

NOTICES OF LOCATION  
RECORDED IN PIMA  
COUNTY, ARIZONA  
RECORDS AT

CLAIM NAME	DATE OF LOCATION	RECORDS AT		BLM SERIAL NUMBER
		BOOK	PAGE	
LEE No. 1	04-01-53	587	466	A MC 63296
LEE No. 3	04-08-53	587	468	A MC 63297
LEE No. 4	04-08-53	587	469	A MC 63298
LEE No. 5	04-08-53	587	470	A MC 63299
LEE No. 6	05-13-53	615	28	A MC 63300
LEE No. 7	05-13-53	615	27	A MC 63301
LEE # 8	04-04-55	832	169	A MC 63302
Amended	01-10-56	935	541	
LEE #10	04-04-55	832	171	A MC 63303
LEE #11	04-04-55	832	172	A MC 63304
LEE #12	04-04-55	832	173	A MC 63305
LEE #13	04-04-55	832	174	A MC 63306
LEE NO. 14	01-10-56	935	542	A MC 63307
LEE NO. 15	11-20-56	1083	484	A MC 63308
LEE NO. 16	12-06-56	1083	485	A MC 63309
LEE NO. 17	12-06-56	1083	486	A MC 63310
LEE NO. 18	01-08-57	1083	487	A MC 63311
LEE NO. 19	01-22-57	1083	488	A MC 63312
Lee Trianbgle	02-04-71	3932	199	A MC 63313
Atlas Jumper	03-26-50	239	551	A MC 63314
Amended	01-10-56	935	539	
BIG WASH NO. 1	10-26-54	768	455	A MC 63315
Amended	01-10-56	935	540	
Atlas Alice	03-26-50	239	549	A MC 63316
Amended	12-30-55	929	168	
ATLAS ELEZIBETH	03-26-50	239	550	A MC 63317
Amended	12-30-55	929	169	
Rag Weed	05-02-48	73	500	A MC 63318
Amended	12-30-55	929	170	
Red Bull	05-02-48	73	499	A MC 63319
Amended	12-30-55	929	171	
Clarene	05-23-48	73	498	A MC 63320
Amended	12-30-55	929	172	
Robin	05-23-48	73	498	A MC 63321
Amended	12-30-55	929	173	
Dove	05-23-48	73	498	A MC 63322
Amended	12-30-55	929	174	
Buck Bush	04-24-48	73	490	A MC 63323
Amended	12-30-55	929	175	
New York	05-01-49	77	540	A MC 63324
Amended	07-17-70	3790	95 & 96	

PHOENIX ARIZONA  
DEC 19 9 33 AM '80  
RECEIVED  
BLM AZ STATE OFFICE

NOTICES OF LOCATION

RECORDED IN P1111

COUNTY, ARIZO

RECORDS AT

BLM  
SERIAL  
NUMBER

CLAIM NAME	DATE OF LOCATION	BOOK	PAGE	BLM SERIAL NUMBER
Georgetown	06-26-54	750	301	A MC 63325
Amended	07-17-70	3790	97 & 98	
Gap No. 1	06-24-68	3319	90	A MC 63326
Amended	09-22-70	3836	184	
Palo Verde Triangle	11-20-70	3876	319	A MC 63327
G.E.A. # 8	07-09-64	2326	230	A MC 63328
G.E.A. # 9	07-09-64	2326	231	A MC 63329
G.E.A. #10	07-09-64	2326	232	A MC 63330
G.E.A. #11	07-09-64	2326	233	A MC 63331
G.E.A. #12	07-09-64	2326	234	A MC 63332
G.E.A. #13	07-09-64	2326	235	A MC 63333
G.E.A. #14	07-09-64	2326	236	A MC 63334
G.E.A. #16	07-09-64	2326	237	A MC 63335
Ironwood No. 1	07-20-59	1461	210	A MC 63336
Ironwood No. 2	07-20-59	1461	211	A MC 63337
Ironwood No. 3	07-20-59	1461	212	A MC 63338
Ironwood No. 4	07-20-59	1461	213	A MC 63339
Ironwood No. 5	07-20-59	1461	214	A MC 63340
Amended	11-02-59	1510	516	
Ironwood No. 6	07-20-59	1461	215	A MC 63341
Ironwood No. 7	07-20-59	1461	216	A MC 63342
Ironwood No. 8	07-20-59	1461	217	A MC 63343
Ironwood No. 9	07-20-59	1461	218	A MC 63344
Ironwood No. 10	07-20-59	1461	219	A MC 63345
Ironwood No. 11	07-20-59	1461	220	A MC 63346
Ironwood No. 12	07-20-59	1461	221	A MC 63347
Ironwood No. 13	07-20-59	1461	222	A MC 63348
Ironwood No. 14	07-20-59	1461	223	A MC 63349
Ironwood No. 15	07-20-59	1461	224	A MC 63350
Amended	11-02-59	1512	374	
Ironwood No. 16	07-20-59	1461	225	A MC 63351
Amended	11-02-59	1510	519	
Ironwood No. 17	07-20-59	1461	226	A MC 63352
Ironwood No. 18	07-20-59	1461	227	A MC 63353
Ironwood No. 19	07-20-59	1461	228	A MC 63354
Ironwood No. 20	07-20-59	1461	229	A MC 63355
Ironwood No. 21	07-20-59	1461	230	A MC 63356
Amended	11-02-59	1510	520	
Ironwood No. 22	07-20-59	1461	231	A MC 63357
Ironwood No. 23	07-20-59	1461	232	A MC 63358
Ironwood No. 24	07-20-59	1461	233	A MC 63359
Ironwood No. 25	07-20-59	1461	234	A MC 63360
Ironwood No. 26	07-20-59	1461	235	A MC 63361
Ironwood No. 27	07-20-59	1461	236	A MC 63362
Ironwood No. 28	07-20-59	1461	237	A MC 63363
Ironwood No. 29	07-20-59	1461	238	A MC 63364
Ironwood No. 30	07-20-59	1461	239	A MC 63365
Ironwood No. 31	07-20-59	1461	240	A MC 63366
Ironwood No. 32	07-20-59	1461	241	A MC 63367
Ironwood No. 33	07-20-59	1461	242	A MC 63368
Ironwood No. 34	07-20-59	1461	243	A MC 63369
Ironwood No. 35	07-20-59	1461	244	A MC 63370

RECEIVED  
BLM STATE OFFICE  
DEC 19 1995  
PHOENIX, ARIZONA

NOTICES OF LOCATION  
RECORDED IN PIMA  
COUNTY, ARIZONA

CLAIM NAME	DATE OF LOCATION	RECORDS AT		BLM SERIAL NUMBER
		BOOK	PAGE	
Ironwood No. 36	07-27-59	1465	263	A MC 63371
Amended	11-02-59	1510	517	
Ironwood No. 37	07-27-59	1465	264	A MC 63372
Ironwood No. 38	07-27-59	1465	265	A MC 63373
Amended	11-02-59	1510	518	
Ironwood No. 39	07-27-59	1465	266	A MC 63374
Ironwood No. 40	07-27-59	1465	267	A MC 63375
Ironwood No. 41	07-27-59	1465	268	A MC 63376
Ironwood No. 42	07-27-59	1465	269	A MC 63377
Ironwood No. 43	07-27-59	1465	270	A MC 63378
Ironwood No. 44	07-27-59	1465	271	A MC 63379
Ironwood No. 45	07-27-59	1465	272	A MC 63380
Ironwood No. 46	07-27-59	1465	273	A MC 63381
Ironwood No. 47	07-27-59	1465	274	A MC 63382
IRONWOOD NO. 48	07-27-59	1465	275	A MC 63383
Ironwood No. 49	07-27-59	1465	276	A MC 63384
Ironwood No. 50	07-27-59	1465	277	A MC 63385
Ironwood No. 51	07-27-59	1465	278	A MC 63386
Ironwood No. 52	07-27-59	1465	279	A MC 63387
Ironwood No. 53	07-27-59	1465	280	A MC 63388
Ironwood No. 54	07-27-59	1465	281	A MC 63389
Ironwood No. 55	07-27-59	1465	282	A MC 63390
Ironwood No. 56	07-27-59	1465	283	A MC 63391
Ironwood No. 57	07-27-59	1465	284	A MC 63392
Ironwood No. 58	07-27-59	1465	285	A MC 63393
Ironwood No. 59	07-27-59	1465	286	A MC 63394
Ironwood No. 60	07-27-59	1465	287	A MC 63395
Ironwood No. 61	07-27-59	1465	288	A MC 63396
Ironwood No. 62	07-27-59	1465	289	A MC 63397
Ironwood No. 63	07-27-59	1465	290	A MC 63398
IRONWOOD 64	08-08-60	1654	234	A MC 63399
BS&K No 3	05-20-65	2499	11	A MC 63400
BS&K No. 4	05-20-65	2499	12	A MC 63401
B S & K No. 15-X	12-02-65	2632	42	A MC 63402
Amended	04-27-66	2734	32	
B S & K #17	08-04-65	2550	163	A MC 63403
B S & K #18	08-04-65	2550	164	A MC 63404
B S & K #19	08-04-65	2550	165	A MC 63405
B S & K #20	08-04-65	2550	166	A MC 63406
B S & K #21	08-04-65	2550	167	A MC 63407
B S & K #22	08-04-65	2550	168	A MC 63408
B S & K #23	08-04-65	2550	169	A MC 63409
B S & K #24	08-04-65	2550	170	A MC 63410
B S & K No. 25	10-19-70	3856	128	A MC 63411
BS and K Sub 25	12-14-70	3891	496	A MC 63412
B S & K NO: 26	10-19-70	3856	129	A MC 63413
B S & K NO: 27	10-19-70	3856	130	A MC 63414
B S & K #28	12-04-70	3891	497	A MC 63415
B S & K #29	12-05-70	3891	498	A MC 63416
B S & K #30	12-04-70	3891	499	A MC 63417
B S & K #31	12-04-70	3891	500	A MC 63418
BS & K # Sub 31	12-05-70	3891	501	A MC 63419
BS & K #32	12-05-70	3891	502	A MC 63420
BS&K #33	12-05-70	3891	503	A MC 63421

RECEIVED  
OFFICE OF THE  
STATE CLERK  
PHOENIX, ARIZONA  
DEC 19 9 34 AM '70

NOTICES OF LOCATION  
 RECORDED IN PIMA  
 COUNTY, ARIZONA  
 RECORDS AT

<u>CLAIM NAME</u>	<u>DATE OF LOCATION</u>	<u>BOOK</u>	<u>PAGE</u>	<u>BLM SERIAL NUMBER</u>
BS&K #34	12-05-70	3891	504	A MC 63422
BS&K #35	12-05-70	3891	505	A MC 63423
BS&K #36	12-05-70	3891	506	A MC 63424
BS&K #37	12-05-70	3891	507	A MC 63425
BS&K #38	12-05-70	3891	508	A MC 63426
BS&K #39	12-05-70	3891	509	A MC 63427
BS&K #40	12-05-70	3891	510	A MC 63428
BS&K #41	12-05-70	3891	511	A MC 63429
B S & K # 42	12-14-70	3891	512	A MC 63430
B S & K # 43	12-14-70	3891	513	A MC 63431
B S & K # 44	12-14-70	3891	514	A MC 63432
B S & K # 45	12-14-70	3891	515	A MC 63433
B S & K # 46	12-14-70	3891	516	A MC 63434
B S & K # 47	12-14-70	3891	517	A MC 63435
B S & K # 48	12-14-70	3891	518	A MC 63436
B S & K # 49	12-14-70	3891	519	A MC 63437
B S & K # 50	12-14-70	3891	520	A MC 63438
B S & K # 51	12-14-70	3891	521	A MC 63439
BS&K # 52	12-09-70	3891	522	A MC 63440
BS & K Sub 52	12-14-70	3891	523	A MC 63441
B S & K # 53	12-09-70	3891	524	A MC 63442
B S & K 54	12-09-70	3891	525	A MC 63443
B S & K # 55	12-09-70	3891	526	A MC 63444
B S & K # 56	12-09-70	3891	527	A MC 63445
B S & K # 57	12-09-70	3891	528	A MC 63446
B S & K # 58	12-09-70	3891	529	A MC 63447
B S & K # 59	12-09-70	3891	530	A MC 63448
B S & K 60	12-09-70	3891	531	A MC 63449
B S & K # 61	12-09-70	3891	532	A MC 63450
B S & K # 62	12-14-70	3891	533	A MC 63451
B S & K # 63	12-14-70	3891	534	A MC 63452
B S & K # 64	12-14-70	3891	535	A MC 63453
B S & K # 65	12-14-70	3891	536	A MC 63454
VULCAN NO. 33	09-12-68	3332	59	A MC 63455
VULCAN NO. 34	09-12-68	3332	60	A MC 63456
VULCAN NO. 35	09-12-68	3332	61	A MC 63457
VULCAN No. 36	09-12-68	3332	62	A MC 63458
Vulcan No. 37	01-11-71	3909	202	A MC 63459
Vulcan No. 38	01-11-71	3909	203	A MC 63460
Vulcan No. 39	01-11-71	3909	204	A MC 63461
Vulcan No. 40	01-11-71	3909	205	A MC 63462
Vulcan No. 41	01-11-71	3909	206	A MC 63463
Vulcan No. 42	01-11-71	3909	207	A MC 63464
Vulcan No. 43	01-11-71	3909	208	A MC 63465
VULCAN No. 44	09-12-68	3332	63	A MC 63466
VULCAN No. 45	09-12-68	3332	64	A MC 63467
VULCAN No. 46	09-12-68	3332	65	A MC 63468
VULCAN No. 47	09-12-68	3332	66	A MC 63469
VULCAN No. 48	09-12-68	3332	67	A MC 63470
VULCAN No. 49	09-12-68	3332	68	A MC 63471
VULCAN No. 50	09-12-68	3332	69	A MC 63472
VULCAN No. 51	09-12-68	3332	70	A MC 63473
Vulcan No. 52	01-11-71	3909	209	A MC 63474
Vulcan No. 53	01-11-71	3909	210	A MC 63475



NOTICES OF LOCATION  
 RECORDED IN P1111  
 COUNTY, ARIZONA

<u>CLAIM NAME</u>	<u>DATE OF LOCATION</u>	<u>BOOK</u>	<u>PAGE</u>	<u>BLM SERIAL NUMBER</u>
Vulcan No. 54	01-11-71	3909	211	A MC 63476
Vulcan No. 55	01-11-71	3909	212	A MC 63477
Vulcan No. 56	01-11-71	3909	213	A MC 63478
Vulcan No. 57	01-11-71	3909	201	A MC 63479
Vulcan No. 60	01-11-71	3909	200	A MC 63480

RECEIVED  
 BLM AZ STATE OFFICE  
 DEC 19 9 34 AM '80  
 PHOENIX, ARIZONA

Minerals Explorat Company

Exploration Group  
1846 W. Grant Road, Suite 102  
Tucson, Arizona 85705  
Telephone: (602) 624-1572



CERTIFIED MAIL 956510  
RETURN RECEIPT REQUESTED

RECEIVED  
B.L.M. AZ STATE OFFICE

OCT 11 1979

10:00 A.M.  
PHOENIX, ARIZONA

09 October 1979

Bureau of Land Management  
Arizona State Office  
2400 Valley Bank Center  
Phoenix, AZ 85073

Re: Two - Affidavits of  
Performance of Annual Work  
B. S. & K. Project  
Pima County, Arizona


Head Office:  
P.O. Box 54945  
Los Angeles, California 90054  
(213) 486-6929

Gentlemen:

Pursuant to 43 C.F.R. Section 3833.2-2 (a) and also in compliance with Section 314 of the Federal Land Policy Management Act of 1976, enclosed please find the following documents for filing thereof:

- 1) An exact duplicate of the Affidavit of Performance of Annual Work for 185 unpatented lode mining claims as will be recorded with the Pima County Recorders Office, Pima County, Arizona, and
- 2) An exact duplicate of the Affidavit of Performance of Annual Work for the Nevada No 2 unpatented lode mining claim as will be recorded with the Pima County Recorders Office, Pima County, Arizona, and
- 3) A copy of the Acknowledgement Receipt from the Bureau of Land Management No. 958438 dated 09-19-79, and received by Minerals September 24, 1979 indicating that "Serial Numbers will be assigned later" to those claims being submitted with these two Affidavits of Performance of Annual Work.

Very truly yours,

  
H. Rene' Moulinet  
Regional Land Manager

HRM/tw  
Enclosures  
cc: A. M. Kalaf  
Tony Lane  
H. M. Rainey w/o encl.

OCT 11 1979

10:00 A.M.  
PHOENIX, ARIZONA

AFFIDAVIT OF PERFORMANCE OF ANNUAL WORK

STATE OF ARIZONA )  
                              ) ss.  
COUNTY OF PIMA )

H. Rene' Moulinet, being duly sworn, deposes and says that he is a citizen of the United States and more than eighteen years of age, resides at 256 N. Tucson Terrace, Tucson, Pima County, Arizona 85705, and as Regional Land Manager for MINERALS EXPLORATION COMPANY, is personally acquainted with the unpatented lode mining claims which are more particularly described in Exhibit A attached hereto and by these references made a part hereof, said unpatented lode mining claims being situated in the Silver Bell Mining District, Pima County, Arizona.

That between the 1st day of September 1978 and the 1st day of September 1979, at least Eighteen Thousand Five Hundred Dollars (\$18,500.00) worth of work and improvements were done and performed upon said claims, not including the location work of said claims. Such work and improvements were made at the expense of MINERALS EXPLORATION COMPANY, a California Corporation licensed to do business in the State of Arizona, with its principal office at 461 Boylston Street, Los Angeles, California 90017, the Optionee under an Options to Acquire and Agreement dated December 21, 1976 by and between MINERALS EXPLORATION COMPANY and B. S. & K. MINING COMPANY, an Arizona Corporation, P.O. Box 50325, Tucson, Arizona 85705, the owner of said unpatented lode mining claims, for the purpose of complying with the Laws of the United States pertaining to assessment or annual work for the year ending September 1, 1979. The work improvements, and labor upon said unpatented lode mining claims, with the respective contractor that performed the associated operations under contract to the optionee follows:

- 1) Construction of roads and drill sites by,  
Sierrita Mining and Ranching, Sasabe Star Route, Box 25-A,  
Tucson, Arizona
- 2) Drilling and associated operations by,  
Venture Drilling Company, 1802 W. Grant Road, Tucson, Arizona  
85705
- 3) Bulk Sampling and Testing by,  
Mountain States Research and Development, Inc., P.O. Box 17960,  
Tucson, Arizona 85731

All labor and improvements and associated operations were done under a


*ack  
12-19-79  
2*

common plan of development for all the unpatented lode mining claims,  
and which will tend to facilitate the actual extraction of ore.

RECEIVED  
B.L.M. AZ STATE OFFICE


OCT 11 1979


10:00 A.M.  
PHOENIX, ARIZONA

  
\_\_\_\_\_  
H. Rene' Moulinet  
Regional Land Manager

STATE OF ARIZONA )  
                          ) ss.  
COUNTY OF PIMA )

The foregoing instrument was acknowledged before me this 9th  
day of October, 1979, by H. Rene' Moulinet, Regional Land Manager of  
Minerals Exploration Company, a California Corporation, on behalf of  
the corporation.

  
\_\_\_\_\_  
Notary Public



My commission expires:  
August 6, 1983

OCT 11 1979

UNPATENTED LODE MINING CLAIMS

10:00 A.M.  
PHOENIX, ARIZONA

B S & K

CLAIM NAME	DATE OF LOCATION	NOTICES OF LOCATION RECORDED IN PIMA COUNTY, ARIZONA RECORDS AT		BLM SERIAL NUMBER
		BOOK	PAGE	
LEE No. 1	04-01-53	587	466	
LEE No. 3	04-08-53	587	468	
LEE No. 4	04-08-53	587	469	
LEE No. 5	04-08-53	587	470	
LEE No. 6	05-13-53	615	28	
LEE No. 7	05-13-53	615	27	
LEE # 8	04-04-55	832	169	
Amended	01-10-56	935	541	
LEE #10	04-04-55	832	171	
LEE #11	04-04-55	832	172	
LEE #12	04-04-55	832	173	
LEE #13	04-04-55	832	174	
LEE NO. 14	01-10-56	935	542	
LEE NO. 15	11-20-56	1083	484	
LEE NO. 16	12-06-56	1083	485	
LEE NO. 17	12-06-56	1083	486	
LEE NO. 18	01-08-57	1083	487	
LEE NO. 19	01-22-57	1083	488	
Lee Trianbgle	02-04-71	3932	199	
Atlas Jumper	03-26-50	239	551	
Amended	01-10-56	935	539	
BIG WASH NO. 1	10-26-54	768	455	
Amended	01-10-56	935	540	
Atlas Alice	03-26-50	239	549	
Amended	12-30-55	929	168	
ATLAS ELEZIBETH	03-26-50	239	550	
Amended	12-30-55	929	169	
Rag Weed	05-02-48	73	500	
Amended	12-30-55	929	170	
Red Bull	05-02-48	73	499	
Amended	12-30-55	929	171	
Clarene	05-23-48	73	498	
Amended	12-30-55	929	172	
Robin	05-23-48	73	498	
Amended	12-30-55	929	173	
Dove	05-23-48	73	498	
Amended	12-30-55	929	174	
Buck Bush	04-24-48	73	490	
Amended	12-30-55	929	175	
New York	05-01-49	77	540	
Amended	07-17-70	3790	95 & 96	

NOTICES OF LOCATION  
 RECORDED IN PIMA  
 COUNTY, ARIZONA  
 RECORDS AT

BLM  
 SERIAL  
 NUMBER

<u>CLAIM NAME</u>	<u>DATE OF LOCATION</u>	<u>BOOK</u>	<u>PAGE</u>
Georgetown	06-26-54	750	301
Amended	07-17-70	3790	97 & 98
Gap No. 1	06-24-68	3319	90
Amended	09-22-70	3836	184
Palo Verde Triangle	11-20-70	3876	319
G. E. A. # 8	07-09-64	2326	230
G. E. A. # 9	07-09-64	2326	231
G. E. A. #10	07-09-64	2326	232
G. E. A. #11	07-09-64	2326	233
G. E. A. #12	07-09-64	2326	234
G. E. A. #13	07-09-64	2326	235
G. E. A. #14	07-09-64	2326	236
G. E. A. #16	07-09-64	2326	237
Ironwood No. 1	07-20-59	1461	210
Ironwood No. 2	07-20-59	1461	211
Ironwood No. 3	07-20-59	1461	212
Ironwood No. 4	07-20-59	1461	213
Ironwood No. 5	07-20-59	1461	214
Amended	11-02-59	1510	516
Ironwood No. 6	07-20-59	1461	215
Ironwood No. 7	07-20-59	1461	216
Ironwood No. 8	07-20-59	1461	217
Ironwood No. 9	07-20-59	1461	218
Ironwood No. 10	07-20-59	1461	219
Ironwood No. 11	07-20-59	1461	220
Ironwood No. 12	07-20-59	1461	221
Ironwood No. 13	07-20-59	1461	222
Ironwood No. 14	07-20-59	1461	223
Ironwood No. 15	07-20-59	1461	224
Amended	11-02-59	1512	374
Ironwood No. 16	07-20-59	1461	225
Amended	11-02-59	1510	519
Ironwood No. 17	07-20-59	1461	226
Ironwood No. 18	07-20-59	1461	227
Ironwood No. 19	07-20-59	1461	228
Ironwood No. 20	07-20-59	1461	229
Ironwood No. 21	07-20-59	1461	230
Amended	11-02-59	1510	520
Ironwood No. 22	07-20-59	1461	231
Ironwood No. 23	07-20-59	1461	232
Ironwood No. 24	07-20-59	1461	233
Ironwood No. 25	07-20-59	1461	234
Ironwood No. 26	07-20-59	1461	235
Ironwood No. 27	07-20-59	1461	236
Ironwood No. 28	07-20-59	1461	237
Ironwood No. 29	07-20-59	1461	238
Ironwood No. 30	07-20-59	1461	239
Ironwood No. 31	07-20-59	1461	240
Ironwood No. 32	07-20-59	1461	241
Ironwood No. 33	07-20-59	1461	242
Ironwood No. 34	07-20-59	1461	243
Ironwood No. 35	07-20-59	1461	244

RECEIVED  
 B.L.M. AZ STATE OFFICE

OCT 11 1979

10:00 A.M.  
 PHOENIX, ARIZONA

NOTICES OF LOCATION  
 RECORDED IN PUBLIC  
 COUNTY, ARIZONA  
 RECORDS AT

BLM  
 SERIAL  
 NUMBER

<u>CLAIM NAME</u>	<u>DATE OF LOCATION</u>	<u>BOOK</u>	<u>PAGE</u>
Ironwood No. 36	07-27-59	1465	263
Amended	11-02-59	1510	517
Ironwood No. 37	07-27-59	1465	264
Ironwood No. 38	07-27-59	1465	265
Amended	11-02-59	1510	518
Ironwood No. 39	07-27-59	1465	266
Ironwood No. 40	07-27-59	1465	267
Ironwood No. 41	07-27-59	1465	268
Ironwood No. 42	07-27-59	1465	269
Ironwood No. 43	07-27-59	1465	270
Ironwood No. 44	07-27-59	1465	271
Ironwood No. 45	07-27-59	1465	272
Ironwood No. 46	07-27-59	1465	273
Ironwood No. 47	07-27-59	1465	274
IRONWOOD NO. 48	07-27-59	1465	275
Ironwood No. 49	07-27-59	1465	276
Ironwood No. 50	07-27-59	1465	277
Ironwood No. 51	07-27-59	1465	278
Ironwood No. 52	07-27-59	1465	279
Ironwood No. 53	07-27-59	1465	280
Ironwood No. 54	07-27-59	1465	281
Ironwood No. 55	07-27-59	1465	282
Ironwood No. 56	07-27-59	1465	283
Ironwood No. 57	07-27-59	1465	284
Ironwood No. 58	07-27-59	1465	285
Ironwood No. 59	07-27-59	1465	286
Ironwood No. 60	07-27-59	1465	287
Ironwood No. 61	07-27-59	1465	288
Ironwood No. 62	07-27-59	1465	289
Ironwood No. 63	07-27-59	1465	290
IRONWOOD 64	08-08-60	1654	234
BS&K No 3	05-20-65	2499	11
BS&K No. 4	05-20-65	2499	12
B S & K No. 15-X	12-02-65	2632	42
Amended	04-27-66	2734	32
B S & K #17	08-04-65	2550	163
B S & K #18	08-04-65	2550	164
B S & K #19	08-04-65	2550	165
B S & K #20	08-04-65	2550	166
B S & K #21	08-04-65	2550	167
B S & K #22	08-04-65	2550	168
B S & K #23	08-04-65	2550	169
B S & K #24	08-04-65	2550	170
B S & K No. 25	10-19-70	3856	128
BS and K Sub 25	12-14-70	3891	496
B S & K NO: 26	10-19-70	3856	129
B S & K NO: 27	10-19-70	3856	130
B S & K #28	12-04-70	3891	497
B S & K #29	12-05-70	3891	498
B S & K #30	12-04-70	3891	499
B S & K #31	12-04-70	3891	500
BS &K # Sub 31	12-05-70	3891	501
BS &K #32	12-05-70	3891	502
BS&K #33	12-05-70	3891	503

RECEIVED  
 B.L.M. AZ STATE OFFICE

OCT 11 1979

10:00 A.M.  
 PHOENIX, ARIZONA

NOTICES OF LOCATIONS  
 RECORDED IN PIMA  
 COUNTY, ARIZONA  
 RECORDS AT

BLM  
 SERIAL  
 NUMBER

<u>CLAIM NAME</u>	<u>DATE OF LOCATION</u>	<u>BOOK</u>	<u>PAGE</u>
BS&K #34	12-05-70	3891	504
BS&K #35	12-05-70	3891	505
BS&K #36	12-05-70	3891	506
BS&K #37	12-05-70	3891	507
BS&K #38	12-05-70	3891	508
BS&K #39	12-05-70	3891	509
BS&K #40	12-05-70	3891	510
BS&K #41	12-05-70	3891	511
B S & K # 42	12-14-70	3891	512
B S & K # 43	12-14-70	3891	513
B S & K # 44	12-14-70	3891	514
B S & K # 45	12-14-70	3891	515
B S & K # 46	12-14-70	3891	516
B S & K # 47	12-14-70	3891	517
B S & K # 48	12-14-70	3891	518
B S & K # 49	12-14-70	3891	519
B S & K # 50	12-14-70	3891	520
B S & K # 51	12-14-70	3891	521
BS&K # 52	12-09-70	3891	522
BS & K Sub 52	12-14-70	3891	523
B S & K # 53	12-09-70	3891	524
B S & K # 54	12-09-70	3891	525
B S & K # 55	12-09-70	3891	526
B S & K # 56	12-09-70	3891	527
B S & K # 57	12-09-70	3891	528
B S & K # 58	12-09-70	3891	529
B S & K # 59	12-09-70	3891	530
B S & K # 60	12-09-70	3891	531
B S & K # 61	12-09-70	3891	532
B S & K # 62	12-14-70	3891	533
B S & K # 63	12-14-70	3891	534
B S & K # 64	12-14-70	3891	535
B S & K # 65	12-14-70	3891	536
VULCAN NO. 33	09-12-68	3332	59
VULCAN NO. 34	09-12-68	3332	60
VULCAN NO. 35	09-12-68	3332	61
VULCAN No. 36	09-12-68	3332	62
Vulcan No. 37	01-11-71	3909	202
Vulcan No. 38	01-11-71	3909	203
Vulcan No. 39	01-11-71	3909	204
Vulcan No. 40	01-11-71	3909	205
Vulcan No. 41	01-11-71	3909	206
Vulcan No. 42	01-11-71	3909	207
Vulcan No. 43	01-11-71	3909	208
VULCAN No. 44	09-12-68	3332	63
VULCAN No. 45	09-12-68	3332	64
VULCAN No. 46	09-12-68	3332	65
VULCAN No. 47	09-12-68	3332	66
VULCAN No. 48	09-12-68	3332	67
VULCAN No. 49	09-12-68	3332	68
VULCAN No. 50	09-12-68	3332	69
VULCAN No. 51	09-12-68	3332	70
Vulcan No. 52	01-11-71	3909	209
Vulcan No. 53	01-11-71	3909	210

RECEIVED  
 B.L.M. AZ STATE OFFICE  
 OCT 11 1979  
 10:00 A.M.  
 PHOENIX, ARIZONA



NOTICES OF LOCAL  
RECORDED IN PIMA  
COUNTY, ARIZONA  
RECORDS AT

BLM  
SERIAL  
NUMBER

<u>CLAIM NAME</u>	<u>DATE OF LOCATION</u>	<u>BOOK</u>	<u>PAGE</u>	
Vulcan No. 54	01-11-71	3909	211	
Vulcan No. 55	01-11-71	3909	212	
Vulcan No. 56	01-11-71	3909	213	
Vulcan No. 57	01-11-71	3909	201	
Vulcan No. 60	01-11-71	3909	200	

RECEIVED  
B.L.M. AZ STATE OFFICE

OCT 11 1979

10:00 A.M.  
PHOENIX, ARIZONA

1979

OCT 11 1979

10:00 A.M.  
PHOENIX, ARIZONA

AFFIDAVIT OF PERFORMANCE OF ANNUAL WORK

STATE OF ARIZONA )  
                          ) ss.  
COUNTY OF PIMA )

H. Rene' Moulinet, being duly sworn, deposes and says that he is a citizen of the United States and more than eighteen years of age, resides at 256 N. Tucson Terrace, Tucson, Pima County, Arizona 85705, and as Regional Land Manager for MINERALS EXPLORATION COMPANY, is personally acquainted with the unpatented lode mining claim, said unpatented lode mining claim being situated in the Silver Bell Mining District, County of Pima, Arizona, which said unpatented lode mining claim is of record in the Office of the Pima County Recorder, Pima County, Arizona as follows:

NAME OF CLAIM	OFFICIAL RECORDS	
	PIMA COUNTY RECORDER	
	<u>BOOK</u>	<u>PAGE</u>
Nevada No 2	745	172
Amended	3790	94

That between the 1st day of September 1978 and the 1st day of September 1979, at least One Hundred Dollars (\$100.00) worth of work and improvements were done and performed upon said claim, not including the location work of said claim. Such work and improvements were at the expense of MINERALS EXPLORATION COMPANY, a California Corporation licensed to do business in the State of Arizona, with its principal office at 461 Boylston Street, Los Angeles, California 90017, the Optionee under an Options to Acquire and Agreement dated December 21, 1976 by and between MINERALS EXPLORATION COMPANY and B. S. & K. MINING COMPANY, an Arizona Corporation, P.O. Box 50325, Tucson, Arizona 85705, the owner of said unpatented lode mining claim, for the purpose of complying with the Laws of the United States pertaining to assessment or annual work for the year ending September 1, 1979. The work, improvements, and labor upon said unpatented lode mining claim, with the respective contractor that performed the associated operations under contract to the optionee follows:

Bulk Sampling and Testing by - Mountain States Research and Development, Inc., P.O. Box 17960, Tucson, Arizona 85731

All labor and improvements and associated operations were done under a common plan of development for the unpatented lode mining claim, and which will tend to facilitate the actual extraction of ore.

RECEIVED  
B.L.M. AZ STATE OFFICE

OCT 11 1979

10:00 A.M.  
PHOENIX, ARIZONA

H. Rene' Moulinet  
Regional Land Manager

STATE OF ARIZONA )  
                          ) ss.  
COUNTY OF PIMA )

The foregoing instrument was acknowledged before me this 9th day of October, 1979, by H. Rene' Moulinet, Regional Land Manager of Minerals Exploration Company, a California Corporation, on behalf of the corporation.

Notary Public



My commission expires:  
August 6, 1983

Minerals Exploration Company

A MC 63250

Exploration Group  
1846 W. Grant Road, Suite 102  
Tucson, Arizona 85705  
Telephone: (602) 624-1572

**union**  
**MINERALS**

Certified No. 956490  
Return Receipt Requested

Head Office:  
P.O. Box 54945  
Los Angeles, California 90054  
(213) 486-6929

12 September 1979

Bureau of Land Management  
Arizona State Office  
Federal Building, Room 3022  
Phoenix, AZ 85025

Re: BLM Recordation of Mining  
Claims as per Title 43 Code  
of Federal Regulations  
Subpart 3833

RECEIVED  
B.L.M. AZ STATE OFFICE  
SEP 14 2 00 PM '79  
PHOENIX, ARIZONA

Gentlemen:

In compliance with the above referenced regulations please find enclosed:

- 1) Exhibit "A" attached hereto which is a list of all the claims being submitted giving location dates and book & page of recordation with the county.
- 2) Copies of the recorded Notices of Claim Location and all Amendments.
- 3) A map of all claims being submitted showing the location of the claims as directed in subpart 3833.1-2.
- 4) Our check in the amount of \$930.00 for filing fees for 186 claims at \$5.00 per claim.

These claims are owned by B.S. & K. Mining Company, Abe M. Kalaf, President, P.O. Box 50325, Tucson, Arizona 85703, held under an Option to Acquire and Agreement with Minerals Exploration Company, P.O. Box 54945, Los Angeles, California, 90054.

Please send the assigned BLM Serial Number for each claim to the Tucson Office of Minerals Exploration Company, Attn: Land Department, 1846 West Grant Road, Suite 105, Tucson, Arizona 85705.

Very truly yours,

*H. René Moulinet*  
H. René Moulinet  
Regional Land Manager

HRM/tw  
Enclosures  
cc: H. M. Rainey w/o encl.  
A. M. Kalaf w/o encl.  
Tony Lane w/o encl.

EXHIBIT "A"  
 UNPATENTED LODE MINING CLAIMS  
 B S & K

RECEIVED  
 B.L.M. AZ STATE OFFICE  
 SEP 14 2 00 PM '79  
 PHOENIX, ARIZONA

CLAIM NAME	DATE OF LOCATION	NOTICES OF LOCATION RECORDED IN PIMA COUNTY, ARIZONA RECORDS AT		BLM SERIAL NUMBER
		BOOK	PAGE	
✓ LEE No. 1	04-01-53	587	466	
✓ LEE No. 3	04-08-53	587	468	
✓ LEE No. 4	04-08-53	587	469	
✓ LEE No. 5	04-08-53	587	470	
✓ LEE No. 6	05-13-53	615	28	
✓ LEE No. 7	05-13-53	615	27	
✓ LEE # 8	04-04-55	832	169	
Amended	01-10-56	935	541	
✓ LEE #10	04-04-55	832	171	
✓ LEE #11	04-04-55	832	172	
✓ LEE #12	04-04-55	832	173	
✓ LEE #13	04-04-55	832	174	
✓ LEE NO. 14	01-10-56	935	542	
✓ LEE NO. 15	11-20-56	1083	484	
✓ LEE NO. 16	12-06-56	1083	485	
✓ LEE NO. 17	12-06-56	1083	486	
✓ LEE NO. 18	01-08-57	1083	487	
✓ LEE NO. 19	01-22-57	1083	488	
✓ Lee Trianbgle	02-04-71	3932	199	
✓ Atlas Jumper	03-26-50	239	551	
Amended	01-10-56	935	539	
✓ BIG WASH NO. 1	10-26-54	768	455	
Amended	01-10-56	935	540	
✓ Atlas Alice	03-26-50	239	549	
Amended	12-30-55	929	168	
✓ ATLAS ELEZIBETH	03-26-50	239	550	
Amended	12-30-55	929	169	
✓ Rag Weed	05-02-48	73	500	
Amended	12-30-55	929	170	
✓ Red Bull	05-02-48	73	499	
Amended	12-30-55	929	171	
✓ Clarene	05-23-48	73	498	
Amended	12-30-55	929	172	
✓ Robin	05-23-48	73	498	
Amended	12-30-55	929	173	
✓ Dove	05-23-48	73	498	
Amended	12-30-55	929	174	
✓ Buck Bush	04-24-48	73	490	
Amended	12-30-55	929	175	
✓ New York	05-01-49	77	540	
Amended	07-17-70	3790	95 & 96	

NOTICES OF LOSS ON  
 RECORDED IN PIMA  
 COUNTY, ARIZONA  
 RECORDS AT

63296  
 A M BLM  
 SERIAL NUMBER

CLAIM NAME	DATE OF LOCATION	BOOK	PAGE
✓ Georgetown	06-26-54	750	301
Amended	07-17-70	3790	97 & 98
✓ Gap No. 1	06-24-68	3319	90
Amended	09-22-70	3836	184
✓ Palo Verde Triangle	11-20-70	3876	319
✓ G.E.A. # 8	07-09-64	2326	230
✓ G.E.A. # 9	07-09-64	2326	231
✓ G.E.A. #10	07-09-64	2326	232
✓ G.E.A. #11	07-09-64	2326	233
✓ G.E.A. #12	07-09-64	2326	234
✓ G.E.A. #13	07-09-64	2326	235
✓ G.E.A. #14	07-09-64	2326	236
✓ G.E.A. #16	07-09-64	2326	237
Ironwood No. 1	07-20-59	1461	210
Ironwood No. 2	07-20-59	1461	211
Ironwood No. 3	07-20-59	1461	212
Ironwood No. 4	07-20-59	1461	213
Ironwood No. 5	07-20-59	1461	214
Amended	11-02-59	1510	516
Ironwood No. 6	07-20-59	1461	215
Ironwood No. 7	07-20-59	1461	216
Ironwood No. 8	07-20-59	1461	217
Ironwood No. 9	07-20-59	1461	218
Ironwood No. 10	07-20-59	1461	219
Ironwood No. 11	07-20-59	1461	220
Ironwood No. 12	07-20-59	1461	221
Ironwood No. 13	07-20-59	1461	222
Ironwood No. 14	07-20-59	1461	223
Ironwood No. 15	07-20-59	1461	224
Amended	11-02-59	1512	374
Ironwood No. 16	07-20-59	1461	225
Amended	11-02-59	1510	519
Ironwood No. 17	07-20-59	1461	226
Ironwood No. 18	07-20-59	1461	227
Ironwood No. 19	07-20-59	1461	228
Ironwood No. 20	07-20-59	1461	229
Ironwood No. 21	07-20-59	1461	230
Amended	11-02-59	1510	520
Ironwood No. 22	07-20-59	1461	231
Ironwood No. 23	07-20-59	1461	232
Ironwood No. 24	07-20-59	1461	233
Ironwood No. 25	07-20-59	1461	234
Ironwood No. 26	07-20-59	1461	235
Ironwood No. 27	07-20-59	1461	236
Ironwood No. 28	07-20-59	1461	237
Ironwood No. 29	07-20-59	1461	238
Ironwood No. 30	07-20-59	1461	239
Ironwood No. 31	07-20-59	1461	240
Ironwood No. 32	07-20-59	1461	241
Ironwood No. 33	07-20-59	1461	242
Ironwood No. 34	07-20-59	1461	243
Ironwood No. 35	07-20-59	1461	244

RECEIVED OFFICE  
 B.L.M. AZ STATE OFFICE  
 SEP 14 2 00 PM '79  
 PHOENIX, ARIZONA

4-6

NOTICES OF LOCATION  
 RECORDED IN PIMA  
 COUNTY, ARIZONA  
 RECORDS AT

A MC 63296

BLM  
 SERIAL  
 NUMBER

<u>CLAIM NAME</u>	<u>DATE OF LOCATION</u>	<u>BOOK</u>	<u>PAGE</u>
Ironwood No. 36	07-27-59	1465	263
Amended	11-02-59	1510	517
Ironwood No. 37	07-27-59	1465	264
Ironwood No. 38	07-27-59	1465	265
Amended	11-02-59	1510	518
Ironwood No. 39	07-27-59	1465	266
Ironwood No. 40	07-27-59	1465	267
Ironwood No. 41	07-27-59	1465	268
Ironwood No. 42	07-27-59	1465	269
Ironwood No. 43	07-27-59	1465	270
Ironwood No. 44	07-27-59	1465	271
Ironwood No. 45	07-27-59	1465	272
Ironwood No. 46	07-27-59	1465	273
Ironwood No. 47	07-27-59	1465	274
IRONWOOD NO. 48	07-27-59	1465	275
Ironwood No. 49	07-27-59	1465	276
Ironwood No. 50	07-27-59	1465	277
Ironwood No. 51	07-27-59	1465	278
Ironwood No. 52	07-27-59	1465	279
Ironwood No. 53	07-27-59	1465	280
Ironwood No. 54	07-27-59	1465	281
Ironwood No. 55	07-27-59	1465	282
Ironwood No. 56	07-27-59	1465	283
Ironwood No. 57	07-27-59	1465	284
Ironwood No. 58	07-27-59	1465	285
Ironwood No. 59	07-27-59	1465	286
Ironwood No. 60	07-27-59	1465	287
Ironwood No. 61	07-27-59	1465	288
Ironwood No. 62	07-27-59	1465	289
✓ Ironwood No. 63	07-27-59	1465	290
✓ IRONWOOD 64	08-08-60	1654	234
✓ BS&K No. 3	05-20-65	2499	11
✓ BS&K No. 4	05-20-65	2499	12
✓ B S & K No. 15-X	12-02-65	2632	42
Amended	04-27-66	2734	32
B S & K #17	08-04-65	2550	163
B S & K #18	08-04-65	2550	164
B S & K #19	08-04-65	2550	165
B S & K #20	08-04-65	2550	166
B S & K #21	08-04-65	2550	167
B S & K #22	08-04-65	2550	168
B S & K #23	08-04-65	2550	169
✓ B S & K #24	08-04-65	2550	170
✓ B S & K No. 25	10-19-70	3856	128
✓ BS and K Sub 25	12-14-70	3891	496
B S & K NO: 26	10-19-70	3856	129
B S & K NO: 27	10-19-70	3856	130
B S & K #28	12-04-70	3891	497
B S & K #29	12-05-70	3891	498
B S & K #30	12-04-70	3891	499
B S & K #31	12-04-70	3891	500
BS &K # Sub 31	12-05-70	3891	501
BS &K #32	12-05-70	3891	502
BS&K #33	12-05-70	3891	503

RECEIVED OFFICE  
 B.L.M. AZ STATE  
 SEP 14 2 00 PM '79  
 PHOENIX, ARIZONA

NOTICES OF LOC ON  
RECORDED IN PIMA  
COUNTY, ARIZONA

BLM  
SERIAL  
NUMBER

<u>CLAIM NAME</u>	<u>DATE OF LOCATION</u>	<u>BOOK</u>	<u>PAGE</u>
BS&K #34	12-05-70	3891	504
BS&K #35	12-05-70	3891	505
BS&K #36	12-05-70	3891	506
BS&K #37	12-05-70	3891	507
BS&K #38	12-05-70	3891	508
BS&K #39	12-05-70	3891	509
BS&K #40	12-05-70	3891	510
BS&K #41	12-05-70	3891	511
B S & K # 42	12-14-70	3891	512
B S & K # 43	12-14-70	3891	513
B S & K # 44	12-14-70	3891	514
B S & K # 45	12-14-70	3891	515
B S & K # 46	12-14-70	3891	516
B S & K # 47	12-14-70	3891	517
B S & K # 48	12-14-70	3891	518
B S & K # 49	12-14-70	3891	519
B S & K # 50	12-14-70	3891	520
B S & K # 51	12-14-70	3891	521
BS&K # 52	12-09-70	3891	522
BS & K Sub 52	12-14-70	3891	523
B S & K # 53	12-09-70	3891	524
B S & K 54	12-09-70	3891	525
B S & K # 55	12-09-70	3891	526
B S & K # 56	12-09-70	3891	527
B S & K # 57	12-09-70	3891	528
B S & K # 58	12-09-70	3891	529
B S & K # 59	12-09-70	3891	530
B S & K 60	12-09-70	3891	531
B S & K # 61	12-09-70	3891	532
B S & K # 62	12-14-70	3891	533
B S & K # 63	12-14-70	3891	534
B S & K # 64	12-14-70	3891	535
B S & K # 65	12-14-70	3891	536
VULCAN NO. 33	09-12-68	3332	59
VULCAN NO. 34	09-12-68	3332	60
VULCAN NO. 35	09-12-68	3332	61
VULCAN No. 36	09-12-68	3332	62
Vulcan No. 37	01-11-71	3909	202
Vulcan No. 38	01-11-71	3909	203
Vulcan No. 39	01-11-71	3909	204
Vulcan No. 40	01-11-71	3909	205
Vulcan No. 41	01-11-71	3909	206
Vulcan No. 42	01-11-71	3909	207
Vulcan No. 43	01-11-71	3909	208
VULCAN No. 44	09-12-68	3332	63
VULCAN No. 45	09-12-68	3332	64
VULCAN No. 46	09-12-68	3332	65
VULCAN No. 47	09-12-68	3332	66
VULCAN No. 48	09-12-68	3332	67
VULCAN No. 49	09-12-68	3332	68
VULCAN No. 50	09-12-68	3332	69
VULCAN No. 51	09-12-68	3332	70
Vulcan No. 52	01-11-71	3909	209
Vulcan No. 53	01-11-71	3909	210

RECEIVED  
B.L.M. AZ STATE OFFICE  
SEP 14 2 00 PM '79  
PHOENIX, ARIZONA



NOTICES OF LOCATION  
RECORDED IN PIMA  
COUNTY, ARIZONA  
RECORDS AT

BLM  
SERIAL  
NUMBER

<u>CLAIM NAME</u>	<u>DATE OF LOCATION</u>	<u>BOOK</u>	<u>PAGE</u>
Vulcan No. 54	01-11-71	3909	211
Vulcan No. 55	01-11-71	3909	212
Vulcan No. 56	01-11-71	3909	213
Vulcan No. 57	01-11-71	3909	201
Vulcan No. 60	01-11-71	3909	200
Nevada No 2	07-27-54	745	172
Amended	07-17-70	3790	94

RECEIVED OFFICE  
B.L.M. AZ STATE OFFICE  
SEP 14 2 00 PM '79  
PHOENIX, ARIZONA

**NOTICE!!**

**These documents have been scanned!**

**Do not place un-scanned documents beneath this notice!**

**Do not remove this notice from this file!**

GPO Jacket No. 560-102  
Print Order 61549  
Rise Business Services, LLC  
Job=AZ15 9/17/2019



Box Number= AZ15252



Claim Begin-End: AMC063296-AMC063481

**5 Miscellaneous**



AZ15252-5

AMC063137-AMC063803

DMC 63296



RECEIVED  
BLM AZ STATE OFFICE

2009 JUL -1 P 1:25

PHOENIX, ARIZONA

Date: 6-27-09

**To:**  
United States Department of the Interior  
Bureau of Land Management  
Arizona State Office  
One North Central Avenue  
Suite 800  
Phoenix, Arizona 85004-4427

**From:**  
Silver Bell Mining LLC  
25000 West Avra Valley  
Marana, AZ 85653

**RE: Address change for attached Unpatented Mining Claims:**

Attached to this cover letter is a list of One Hundred and Seventy-three (173) Unpatented Mining Claims belonging to Silver Bell Mining LLC of which we need the address changed from: Silver Bell Mining 180 Maiden Lane, New York, NY, 10038 too: Silver Bell Mining LLC 25000 West Avra Valley, Marana, AZ 85653.

Please give me a call at 520-798-7757 if you need additional information or have any questions on our request.

Thanking you in advance for your time in this matter.

Sincerely Yours

Thomas M. Simpson  
Senior Project Geologist

CC: file

ENTERED INTO COMPUTER

7/27/09  
EG

DEPARTMENT OF THE INTERIOR  
 BUREAU OF LAND MANAGEMENT  
 MINING CLAIMS  
 Customer Information - WITH Legal Description

RECEIVED  
 BLM AZ STATE OFFICE

ACTIVE CLAIMS

Run Date: 06/26/2009 08:29 AM

Page 2 of 15

2009 JUL 1 P 1:25

SILVER BELL MINING  
 180 MAIDEN LN  
 NEW YORK, NY 10038

INT-REL: CLAIMANT

CUSTOMER ID: 66708

PHOENIX, ARIZONA

<u>Serial No</u>	<u>Claim Name/Number</u>	<u>County</u>	<u>D</u>	<u>Claim Type</u>	<u>Last A Yr</u>	<u>Mc Loc Dt</u>	<u>Mr Twn Rng Sec</u>	<u>Subdiv</u>
AMC48521	MAY NO 1	PIMA	A	LODE CLAIM	2009	05/22/1951	14 0120S 0080E 011	SW
	MAY NO 1	PIMA	A	LODE CLAIM	2009	05/22/1951	14 0120S 0080E 014	NW
AMC48522	MAY NO 2	PIMA	A	LODE CLAIM	2009	05/20/1951	14 0120S 0080E 011	SW
	MAY NO 2	PIMA	A	LODE CLAIM	2009	05/20/1951	14 0120S 0080E 014	NW
AMC48523	MAY NO 3	PIMA	A	LODE CLAIM	2009	05/20/1951	14 0120S 0080E 010	SE
	MAY NO 3	PIMA	A	LODE CLAIM	2009	05/20/1951	14 0120S 0080E 011	SW
	MAY NO 3	PIMA	A	LODE CLAIM	2009	05/20/1951	14 0120S 0080E 014	NW
	MAY NO 3	PIMA	A	LODE CLAIM	2009	05/20/1951	14 0120S 0080E 015	NE
AMC48524	MAY NO 4	PIMA	A	LODE CLAIM	2009	05/20/1951	14 0120S 0080E 010	SE
	MAY NO 4	PIMA	A	LODE CLAIM	2009	05/20/1951	14 0120S 0080E 015	NE
AMC48525	MAY NO 5	PIMA	A	LODE CLAIM	2009	05/20/1951	14 0120S 0080E 010	SE
	MAY NO 5	PIMA	A	LODE CLAIM	2009	05/20/1951	14 0120S 0080E 015	NE
AMC48538	MAY NO 22	PIMA	A	LODE CLAIM	2009	03/16/1964	14 0120S 0080E 001	SW
	MAY NO 22	PIMA	A	LODE CLAIM	2009	03/16/1964	14 0120S 0080E 012	NE
AMC48539	MAY NO 23	PIMA	A	LODE CLAIM	2009	03/16/1964	14 0120S 0080E 001	SW
	MAY NO 23	PIMA	A	LODE CLAIM	2009	03/16/1964	14 0120S 0080E 012	NE
AMC48540	MAY NO 24	PIMA	A	LODE CLAIM	2009	03/16/1964	14 0120S 0080E 012	SW
AMC48541	MAY NO 25	PIMA	A	LODE CLAIM	2009	03/16/1964	14 0120S 0080E 012	SW
AMC48542	MAY NO 26	PIMA	A	LODE CLAIM	2009	09/01/1966	14 0120S 0080E 012	NW SW
AMC48543	MAY NO 27	PIMA	A	LODE CLAIM	2009	09/01/1966	14 0120S 0080E 012	SW
AMC48544	MAY NO 28	PIMA	A	LODE CLAIM	2009	09/01/1966	14 0120S 0080E 012	NE NW SW SE
AMC48545	MAY NO 29	PIMA	A	LODE CLAIM	2009	09/01/1966	14 0120S 0080E 012	SW SE
AMC48546	MAY NO 30	PIMA	A	LODE CLAIM	2009	09/01/1966	14 0120S 0080E 012	SW SE

NO WARRANTY IS MADE BY BLM  
 FOR USE OF THE DATA FOR  
 PURPOSES NOT INTENDED BY BLM

DEPARTMENT OF THE INTERIOR  
BUREAU OF LAND MANAGEMENT  
MINING CLAIMS  
Customer Information - WITH Legal Description

**ACTIVE CLAIMS**

RECEIVED  
BLM AZ STATE OFFICE

Run Date: 06/26/2009 08:29 AM

2009 JUL -1 P 1:25  
PHOENIX, ARIZONA

<u>Serial No</u>	<u>Claim Name/Number</u>	<u>County</u>	<u>D</u>	<u>Claim Type</u>	<u>Last</u> <u>A Yr</u>	<u>Mc</u>	<u>Loc</u>	<u>Dt</u>	<u>Mr</u>	<u>Twn</u>	<u>Rng</u>	<u>Sec</u>	<u>Subdiv</u>
AMC48547	MAY NO 31	PIMA	A	LODE CLAIM	2009	09/01/1966			14	0120S	0080E	012	SW SE
AMC48548	MAY NO 32	PIMA	A	LODE CLAIM	2009	09/01/1966			14	0120S	0080E	012	SW SE
AMC48549	MAY NO 33	PIMA	A	LODE CLAIM	2009	09/02/1966			14	0120S	0080E	012	NE SE
AMC48550	MAY NO 34	PIMA	A	LODE CLAIM	2009	09/02/1966			14	0120S	0080E	012	SE
AMC48551	MAY NO 35	PIMA	A	LODE CLAIM	2009	09/02/1966			14	0120S	0080E	012	SE
AMC48552	MAY NO 36	PIMA	A	LODE CLAIM	2009	09/02/1966			14	0120S	0080E	012	SE
AMC48553	MAY NO 37	PIMA	A	LODE CLAIM	2009	09/02/1966			14	0120S	0080E	012	SE
	MAY NO 37	PIMA	A	LODE CLAIM	2009	09/02/1966			14	0120S	0080E	013	NE
AMC48554	MAY NO 38	PIMA	A	LODE CLAIM	2009	09/02/1966			14	0120S	0080E	012	NE SE
	MAY NO 38	PIMA	A	LODE CLAIM	2009	09/02/1966			14	0120S	0090E	007	SW
AMC48555	MAY NO 39	PIMA	A	LODE CLAIM	2009	09/02/1966			14	0120S	0080E	012	SE
	MAY NO 39	PIMA	A	LODE CLAIM	2009	09/02/1966			14	0120S	0090E	007	SW
	MAY NO 39	PIMA	A	LODE CLAIM	2009	09/02/1966			14	0120S	0090E	018	NW
AMC48556	MAY NO 40	PIMA	A	LODE CLAIM	2009	09/02/1966			14	0120S	0080E	012	SE
	MAY NO 40	PIMA	A	LODE CLAIM	2009	09/02/1966			14	0120S	0090E	018	NW
AMC48557	MAY NO 41	PIMA	A	LODE CLAIM	2009	09/02/1966			14	0120S	0080E	012	SE
	MAY NO 41	PIMA	A	LODE CLAIM	2009	09/02/1966			14	0120S	0090E	018	NW
AMC48558	MAY NO 42	PIMA	A	LODE CLAIM	2009	09/02/1966			14	0120S	0080E	012	SE
	MAY NO 42	PIMA	A	LODE CLAIM	2009	09/02/1966			14	0120S	0080E	013	NE
	MAY NO 42	PIMA	A	LODE CLAIM	2009	09/02/1966			14	0120S	0090E	018	NW
AMC48561	MAY NO 48	PIMA	A	LODE CLAIM	2009	02/18/1966			14	0120S	0080E	010	NW SW
AMC48562	MAY NO 49	PIMA	A	LODE CLAIM	2009	02/18/1966			14	0120S	0080E	010	NW SW
AMC48563	MAY NO 50	PIMA	A	LODE CLAIM	2009	02/18/1966			14	0120S	0080E	010	NW SW
AMC48564	MAY NO 51	PIMA	A	LODE CLAIM	2009	02/18/1966			14	0120S	0080E	010	NW SW
AMC48565	MAY NO 59	PIMA	A	LODE CLAIM	2009	11/22/1978			14	0120S	0090E	007	SW
	MAY NO 59	PIMA	A	LODE CLAIM	2009	11/22/1978			14	0120S	0090E	018	NW

NO WARRANTY IS MADE BY BLM  
FOR USE OF THE DATA FOR  
PURPOSES NOT INTENDED BY BLM

DEPARTMENT OF THE INTERIOR  
BUREAU OF LAND MANAGEMENT  
MINING CLAIMS  
Customer Information - WITH Legal Description

RECEIVED  
BLM AZ STATE OFFICE

**ACTIVE CLAIMS**

Run Date: 06/26/2009 08:29 AM

Page 4 of 15

2009 JUL -1 P 1:25

PHOENIX, ARIZONA

<u>Serial No</u>	<u>Claim Name/Number</u>	<u>County</u>	<u>D</u>	<u>Claim Type</u>	<u>Last A Yr</u>	<u>Mc Loc Dt</u>	<u>Mr Twn Rng Sec</u>	<u>Subdiv</u>
AMC48566	MAY 60	PIMA	A	LODE CLAIM	2009	02/16/1967	14 0120S 0090E 018	SW
	MAY 60	PIMA	A	LODE CLAIM	2009	02/16/1967	14 0120S 0090E 018	NW
AMC48567	MAY 61	PIMA	A	LODE CLAIM	2009	02/16/1967	14 0120S 0090E 007	SW SE
	MAY 61	PIMA	A	LODE CLAIM	2009	02/16/1967	14 0120S 0090E 018	NE NW
AMC48593	MAY 91	PIMA	A	LODE CLAIM	2009	08/22/1972	14 0120S 0080E 012	SW
	MAY 91	PIMA	A	LODE CLAIM	2009	08/22/1972	14 0120S 0080E 013	NE SW
AMC48594	MAY 92	PIMA	A	LODE CLAIM	2009	08/22/1972	14 0120S 0080E 012	SW
	MAY 92	PIMA	A	LODE CLAIM	2009	08/22/1972	14 0120S 0080E 013	NE SW
AMC48595	MAY 93	PIMA	A	LODE CLAIM	2009	08/25/1972	14 0120S 0080E 012	NW
AMC48596	MAY 94	PIMA	A	LODE CLAIM	2009	08/24/1972	14 0120S 0080E 012	NE NW
AMC48597	MAY 95	PIMA	A	LODE CLAIM	2009	08/24/1972	14 0120S 0080E 012	NE
AMC48598	MAY 96	PIMA	A	LODE CLAIM	2009	08/24/1972	14 0120S 0080E 012	NE NW
AMC48599	MAY 97	PIMA	A	LODE CLAIM	2009	08/24/1972	14 0120S 0080E 012	NE
AMC48600	MAY 98	PIMA	A	LODE CLAIM	2009	08/24/1972	14 0120S 0080E 012	NE NW
AMC48601	MAY 99	PIMA	A	LODE CLAIM	2009	08/24/1972	14 0120S 0080E 012	NE
AMC48603	EL TIRO 2	PIMA	A	LODE CLAIM	2009	01/18/1961	14 0120S 0080E 003	NW
AMC48604	EL TIRO 3	PIMA	A	LODE CLAIM	2009	01/18/1961	14 0120S 0080E 003	NW
AMC48605	EL TIRO 4	PIMA	A	LODE CLAIM	2009	01/18/1961	14 0120S 0080E 003	NW
AMC48606	EL TIRO 5	PIMA	A	LODE CLAIM	2009	01/18/1961	14 0120S 0080E 003	NE NW
AMC48607	EL TIRO 6	PIMA	A	LODE CLAIM	2009	01/18/1961	14 0120S 0080E 003	NE NW
AMC48608	EL TIRO 7	PIMA	A	LODE CLAIM	2009	01/18/1961	14 0120S 0080E 003	NE NW
AMC48616	EL TIRO 16	PIMA	A	LODE CLAIM	2009	05/05/1971	14 0120S 0080E 008	NE
AMC48619	EL TIRO 19	PIMA	A	LODE CLAIM	2009	03/03/1972	14 0120S 0080E 011	NW
AMC48620	EL TIRO 20	PIMA	A	LODE CLAIM	2009	03/03/1972	14 0120S 0080E 002	SW
	EL TIRO 20	PIMA	A	LODE CLAIM	2009	03/03/1972	14 0120S 0080E 011	NW
AMC48621	EL TIRO 21	PIMA	A	LODE CLAIM	2009	03/03/1972	14 0120S 0080E 002	SW

NO WARRANTY IS MADE BY BLM  
FOR USE OF THE DATA FOR  
PURPOSES NOT INTENDED BY BLM

DEPARTMENT OF THE INTERIOR  
BUREAU OF LAND MANAGEMENT  
MINING CLAIMS  
Customer Information - WITH Legal Description

**ACTIVE CLAIMS**

Run Date: 06/26/2009 08:29 AM

Page 5 of 15

<u>Serial No</u>	<u>Claim Name/Number</u>	<u>County</u>	<u>D</u>	<u>Claim Type</u>	<u>Last</u> <u>A Yr</u>	<u>Mc Loc Dt</u>	<u>Mr Twn Rng Sec</u>	<u>Subdiv</u>
	EL TIRO 21	PIMA	A	LODE CLAIM	2009	03/03/1972	14 0120S 0080E 003	SE
	EL TIRO 21	PIMA	A	LODE CLAIM	2009	03/03/1972	14 0120S 0080E 010	NE
	EL TIRO 21	PIMA	A	LODE CLAIM	2009	03/03/1972	14 0120S 0080E 011	NW
AMC48622	EL TIRO 22	PIMA	A	LODE CLAIM	2009	03/07/1972	14 0120S 0080E 003	NE SW SE
AMC48623	EL TIRO 23	PIMA	A	LODE CLAIM	2009	03/10/1972	14 0120S 0080E 002	SW
	EL TIRO 23	PIMA	A	LODE CLAIM	2009	03/10/1972	14 0120S 0080E 003	SE
AMC48624	EL TIRO 24	PIMA	A	LODE CLAIM	2009	03/24/1972	14 0120S 0080E 002	SW
	EL TIRO 24	PIMA	A	LODE CLAIM	2009	03/24/1972	14 0120S 0080E 003	SE
AMC48625	EL TIRO 25	PIMA	A	LODE CLAIM	2009	03/14/1972	14 0120S 0080E 003	SW SE
AMC48626	EL TIRO 26	PIMA	A	LODE CLAIM	2009	03/14/1972	14 0120S 0080E 002	SW
	EL TIRO 26	PIMA	A	LODE CLAIM	2009	03/14/1972	14 0120S 0080E 003	SE
AMC48627	EL TIRO 27	PIMA	A	LODE CLAIM	2009	03/14/1972	14 0120S 0080E 003	SW SE
AMC48628	EL TIRO 28	PIMA	A	LODE CLAIM	2009	03/14/1972	14 0120S 0080E 002	SW
	EL TIRO 28	PIMA	A	LODE CLAIM	2009	03/14/1972	14 0120S 0080E 003	SE
AMC48629	EL TIRO 29	PIMA	A	LODE CLAIM	2009	03/16/1972	14 0120S 0080E 003	SW SE
AMC48630	EL TIRO 30	PIMA	A	LODE CLAIM	2009	03/16/1972	14 0120S 0080E 002	SW
	EL TIRO 30	PIMA	A	LODE CLAIM	2009	03/16/1972	14 0120S 0080E 003	SE
AMC48631	EL TIRO 31	PIMA	A	LODE CLAIM	2009	03/16/1972	14 0120S 0080E 003	NE NW SW SE
AMC48632	EL TIRO 32	PIMA	A	LODE CLAIM	2009	03/16/1972	14 0120S 0080E 002	NW SW
	EL TIRO 32	PIMA	A	LODE CLAIM	2009	03/16/1972	14 0120S 0080E 003	NE SE
AMC48633	EL TIRO 33	PIMA	A	LODE CLAIM	2009	03/16/1972	14 0120S 0080E 003	NE NW
AMC48634	EL TIRO 34	PIMA	A	LODE CLAIM	2009	03/16/1972	14 0120S 0080E 002	NW
	EL TIRO 34	PIMA	A	LODE CLAIM	2009	03/16/1972	14 0120S 0080E 003	NE
AMC48635	EL TIRO 35	PIMA	A	LODE CLAIM	2009	03/16/1972	14 0120S 0080E 003	NE NW
AMC48636	EL TIRO 36	PIMA	A	LODE CLAIM	2009	03/17/1972	14 0120S 0080E 002	NW
	EL TIRO 36	PIMA	A	LODE CLAIM	2009	03/17/1972	14 0120S 0080E 003	NE

NO WARRANTY IS MADE BY BLM  
FOR USE OF THE DATA FOR  
PURPOSES NOT INTENDED BY BLM

DEPARTMENT OF THE INTERIOR  
 BUREAU OF LAND MANAGEMENT  
 MINING CLAIMS  
 Customer Information - WITH Legal Description

RECEIVED  
 BLM AZ STATE OFFICE

ACTIVE CLAIMS

Run Date: 06/26/2009 08:29 AM

Page 6 of 15

2009 JUL 1 P 1:25

<u>Serial No</u>	<u>Claim Name/Number</u>	<u>County</u>	<u>D</u>	<u>Claim Type</u>	<u>Last</u> <u>A Yr</u>	<u>Mc Loc Dt</u>	<u>Mr</u>	<u>Twn</u>	<u>Rng</u>	<u>Sec</u>	<u>Subdiv</u>
AMC48637	EL TIRO 37	PIMA	A	LODE CLAIM	2009	03/17/1972	14	0120S	0080E	003	NE NW
AMC48638	EL TIRO 38	PIMA	A	LODE CLAIM	2009	03/17/1972	14	0120S	0080E	002	NW
	EL TIRO 38	PIMA	A	LODE CLAIM	2009	03/17/1972	14	0120S	0080E	003	NE
AMC48639	EL TIRO 39	PIMA	A	LODE CLAIM	2009	03/17/1972	14	0120S	0080E	003	NE NW
AMC48640	EL TIRO 40	PIMA	A	LODE CLAIM	2009	03/17/1972	14	0120S	0080E	002	NW
	EL TIRO 40	PIMA	A	LODE CLAIM	2009	03/17/1972	14	0120S	0080E	003	NE
AMC48641	EL TIRO 41	PIMA	A	LODE CLAIM	2009	03/17/1972	14	0120S	0080E	003	NE NW
AMC48642	EL TIRO 42	PIMA	A	LODE CLAIM	2009	03/17/1972	14	0120S	0080E	002	NW
	EL TIRO 42	PIMA	A	LODE CLAIM	2009	03/17/1972	14	0120S	0080E	003	NE
AMC48643	EL TIRO 43	PIMA	A	LODE CLAIM	2009	03/17/1972	14	0120S	0080E	003	NE NW
AMC48644	EL TIRO 44	PIMA	A	LODE CLAIM	2009	03/17/1972	14	0110S	0080E	034	SE
	EL TIRO 44	PIMA	A	LODE CLAIM	2009	03/17/1972	14	0110S	0080E	035	SW
	EL TIRO 44	PIMA	A	LODE CLAIM	2009	03/17/1972	14	0120S	0080E	002	NW
	EL TIRO 44	PIMA	A	LODE CLAIM	2009	03/17/1972	14	0120S	0080E	003	NE
AMC48647	EL TIRO 47	PIMA	A	LODE CLAIM	2009	03/24/1972	14	0120S	0080E	003	NW
AMC63340	IRONWOOD 5 AMENDED	PIMA	A	LODE CLAIM	2009	07/20/1959	14	0110S	0080E	030	SE
AMC63341	IRONWOOD NO 6	PIMA	A	LODE CLAIM	2009	07/20/1959	14	0110S	0080E	030	SE
AMC63342	IRONWOOD NO 7	PIMA	A	LODE CLAIM	2009	07/20/1959	14	0110S	0080E	030	SE
	IRONWOOD NO 7	PIMA	A	LODE CLAIM	2009	07/20/1959	14	0110S	0080E	031	NE
AMC63343	IRONWOOD NO 8	PIMA	A	LODE CLAIM	2009	07/20/1959	14	0110S	0080E	031	NE
AMC63344	IRONWOOD NO 9	PIMA	A	LODE CLAIM	2009	07/20/1959	14	0110S	0080E	031	NE
AMC63345	IRONWOOD NO 10	PIMA	A	LODE CLAIM	2009	07/20/1959	14	0110S	0080E	030	SE
	IRONWOOD NO 10	PIMA	A	LODE CLAIM	2009	07/20/1959	14	0110S	0080E	031	NE
AMC63346	IRONWOOD NO 11	PIMA	A	LODE CLAIM	2009	07/20/1959	14	0110S	0080E	030	SE
	IRONWOOD NO 11	PIMA	A	LODE CLAIM	2009	07/20/1959	14	0110S	0080E	031	NE
AMC63347	IRONWOOD NO 12	PIMA	A	LODE CLAIM	2009	07/20/1959	14	0110S	0080E	030	SE

NO WARRANTY IS MADE BY BLM  
 FOR USE OF THE DATA FOR  
 PURPOSES NOT INTENDED BY BLM



DEPARTMENT OF THE INTERIOR  
 BUREAU OF LAND MANAGEMENT  
 MINING CLAIMS  
 Customer Information - WITH Legal Description

RECEIVED  
 BLM AZ STATE OFFICE

ACTIVE CLAIMS

Run Date: 06/26/2009 08:29 AM

Page 7 of 15

2009 JUL -1 P 1:25

<u>Serial No</u>	<u>Claim Name/Number</u>	<u>County</u>	<u>D</u>	<u>Claim Type</u>	<u>Last</u> <u>A Yr</u>	<u>Mc</u>	<u>Loc</u>	<u>Dt</u>	<u>Mr</u>	<u>Twn</u>	<u>Rng</u>	<u>Sec</u>	<u>Subdiv</u>
AMC63348	IRONWOOD NO 13	PIMA	A	LODE CLAIM	2009	07/20/1959			14 0110S	0080E	030		SE
AMC63349	IRONWOOD NO 14	PIMA	A	LODE CLAIM	2009	07/20/1959			14 0110S	0080E	030		SE
AMC63350	IRONWOOD NO 15	PIMA	A	LODE CLAIM	2009	07/20/1959			14 0110S	0080E	030		SE
	IRONWOOD NO 15	PIMA	A	LODE CLAIM	2009	07/20/1959			14 0110S	0080E	031		NE
AMC63351	IRONWOOD NO 16	PIMA	A	LODE CLAIM	2009	07/20/1959			14 0110S	0080E	030		SE
	IRONWOOD NO 16	PIMA	A	LODE CLAIM	2009	07/20/1959			14 0110S	0080E	031		NE
AMC63352	IRONWOOD NO 17	PIMA	A	LODE CLAIM	2009	07/20/1959			14 0110S	0080E	031		NE
AMC63353	IRONWOOD NO 18	PIMA	A	LODE CLAIM	2009	07/20/1959			14 0110S	0080E	031		NE
AMC63354	IRONWOOD NO 19	PIMA	A	LODE CLAIM	2009	07/20/1959			14 0110S	0080E	031		NE NW
AMC63355	IRONWOOD NO 20	PIMA	A	LODE CLAIM	2009	07/20/1959			14 0110S	0080E	031		NE NW
AMC63356	IRONWOOD NO 21	PIMA	A	LODE CLAIM	2009	07/20/1959			14 0110S	0080E	031		NE NW
AMC63357	IRONWOOD NO 22	PIMA	A	LODE CLAIM	2009	07/20/1959			14 0110S	0080E	030		SE
	IRONWOOD NO 22	PIMA	A	LODE CLAIM	2009	07/20/1959			14 0110S	0080E	031		NE NW
AMC63358	IRONWOOD NO 23	PIMA	A	LODE CLAIM	2009	07/20/1959			14 0110S	0080E	030		SW SE
	IRONWOOD NO 23	PIMA	A	LODE CLAIM	2009	07/20/1959			14 0110S	0080E	031		NE NW
AMC63359	IRONWOOD NO 24	PIMA	A	LODE CLAIM	2009	07/20/1959			14 0110S	0080E	031		NE
AMC63360	IRONWOOD NO 25	PIMA	A	LODE CLAIM	2009	07/20/1959			14 0110S	0080E	031		NE SE
AMC63361	IRONWOOD NO 26	PIMA	A	LODE CLAIM	2009	07/20/1959			14 0110S	0080E	031		NE SE
AMC63362	IRONWOOD NO 27	PIMA	A	LODE CLAIM	2009	07/20/1959			14 0110S	0080E	031		NE SE
AMC63363	IRONWOOD NO 28	PIMA	A	LODE CLAIM	2009	07/20/1959			14 0110S	0080E	031		NE SE
AMC63364	IRONWOOD NO 29	PIMA	A	LODE CLAIM	2009	07/20/1959			14 0110S	0080E	031		NE SE
AMC63365	IRONWOOD NO 30	PIMA	A	LODE CLAIM	2009	07/20/1959			14 0110S	0080E	031		SE
AMC63366	IRONWOOD NO 31	PIMA	A	LODE CLAIM	2009	07/20/1959			14 0110S	0080E	031		SE
AMC63367	IRONWOOD NO 32	PIMA	A	LODE CLAIM	2009	07/20/1959			14 0110S	0080E	031		SE
	IRONWOOD NO 32	PIMA	A	LODE CLAIM	2009	07/20/1959			14 0120S	0080E	006		NE
AMC63368	IRONWOOD NO 33	PIMA	A	LODE CLAIM	2009	07/20/1959			14 0110S	0080E	031		SE

NO WARRANTY IS MADE BY BLM  
 FOR USE OF THE DATA FOR  
 PURPOSES NOT INTENDED BY BLM

DEPARTMENT OF THE INTERIOR  
BUREAU OF LAND MANAGEMENT  
MINING CLAIMS  
Customer Information - WITH Legal Description

**ACTIVE CLAIMS**

RECEIVED  
BLM AZ STATE OFFICE  
Page 8 of 15

Run Date: 06/26/2009 08:29 AM

2009 JUL -1 P 1:25

<u>Serial No</u>	<u>Claim Name/Number</u>	<u>County</u>	<u>D</u>	<u>Claim Type</u>	<u>Last A Yr</u>	<u>Mc Loc Dt</u>	<u>Mr Twn Rng Sec</u>	<u>Subdiv</u>
	IRONWOOD NO 33	PIMA	A	LODE CLAIM	2009	07/20/1959	14 0120S 0080E 006	NE
AMC63369	IRONWOOD NO 34	PIMA	A	LODE CLAIM	2009	07/20/1959	14 0110S 0080E 031	SE
	IRONWOOD NO 34	PIMA	A	LODE CLAIM	2009	07/20/1959	14 0120S 0080E 006	NE
AMC63370	IRONWOOD NO 35	PIMA	A	LODE CLAIM	2009	07/20/1959	14 0110S 0080E 031	SE
	IRONWOOD NO 35	PIMA	A	LODE CLAIM	2009	07/20/1959	14 0120S 0080E 006	NE
AMC63371	IRONWOOD NO 36	PIMA	A	LODE CLAIM	2009	07/27/1959	14 0110S 0080E 031	SE
AMC63372	IRONWOOD NO 37	PIMA	A	LODE CLAIM	2009	07/27/1959	14 0110S 0080E 031	SE
AMC63373	IRONWOOD NO 38	PIMA	A	LODE CLAIM	2009	07/27/1959	14 0110S 0080E 031	SE
	IRONWOOD NO 38	PIMA	A	LODE CLAIM	2009	07/27/1959	14 0120S 0080E 006	NW
AMC63374	IRONWOOD NO 39	PIMA	A	LODE CLAIM	2009	07/27/1959	14 0110S 0080E 031	SW SE
	IRONWOOD NO 39	PIMA	A	LODE CLAIM	2009	07/27/1959	14 0120S 0080E 006	NW
AMC63375	IRONWOOD NO 40	PIMA	A	LODE CLAIM	2009	07/27/1959	14 0110S 0080E 031	SW
	IRONWOOD NO 40	PIMA	A	LODE CLAIM	2009	07/27/1959	14 0120S 0080E 006	NW
AMC63376	IRONWOOD NO 41	PIMA	A	LODE CLAIM	2009	07/27/1959	14 0110S 0080E 031	SW
	IRONWOOD NO 41	PIMA	A	LODE CLAIM	2009	07/27/1959	14 0120S 0070E 001	NE
	IRONWOOD NO 41	PIMA	A	LODE CLAIM	2009	07/27/1959	14 0120S 0080E 006	NW
AMC63377	IRONWOOD NO 42	PIMA	A	LODE CLAIM	2009	07/27/1959	14 0110S 0080E 031	SW
	IRONWOOD NO 42	PIMA	A	LODE CLAIM	2009	07/27/1959	14 0120S 0070E 001	NE
AMC63378	IRONWOOD NO 43	PIMA	A	LODE CLAIM	2009	07/27/1959	14 0110S 0080E 031	SW
	IRONWOOD NO 43	PIMA	A	LODE CLAIM	2009	07/27/1959	14 0120S 0070E 001	NE
AMC63380	IRONWOOD NO 45	PIMA	A	LODE CLAIM	2009	07/27/1959	14 0110S 0080E 031	NE SE
AMC63381	IRONWOOD NO 46	PIMA	A	LODE CLAIM	2009	07/27/1959	14 0110S 0080E 031	NE SE
AMC63382	IRONWOOD NO 47	PIMA	A	LODE CLAIM	2009	07/27/1959	14 0110S 0080E 031	NE SE
AMC63383	IRONWOOD NO 48	PIMA	A	LODE CLAIM	2009	07/27/1959	14 0110S 0080E 031	NE SW SE
AMC63384	IRONWOOD NO 49	PIMA	A	LODE CLAIM	2009	07/27/1959	14 0110S 0080E 031	SW
AMC63385	IRONWOOD NO 50	PIMA	A	LODE CLAIM	2009	07/27/1959	14 0110S 0080E 031	SW

NO WARRANTY IS MADE BY BLM  
FOR USE OF THE DATA FOR  
PURPOSES NOT INTENDED BY BLM

DEPARTMENT OF THE INTERIOR  
 BUREAU OF LAND MANAGEMENT  
 MINING CLAIMS  
 Customer Information - WITH Legal Description

RECEIVED  
 BLM AZ STATE OFFICE

ACTIVE CLAIMS

Run Date: 06/26/2009 08:29 AM

Page 9 of 15

2009 JUL - 1 P 1:26

PHOENIX, ARIZONA

<u>Serial No</u>	<u>Claim Name/Number</u>	<u>County</u>	<u>D</u>	<u>Claim Type</u>	<u>Last</u> <u>A Yr</u>	<u>Mc</u>	<u>Loc</u>	<u>Dt</u>	<u>Mr</u>	<u>Twn</u>	<u>Rng</u>	<u>Sec</u>	<u>Subdiv</u>
AMC63386	IRONWOOD NO 51	PIMA	A	LODE CLAIM	2009	07/27/1959			14	0110S	0080E	031	SW
AMC63387	IRONWOOD NO 52	PIMA	A	LODE CLAIM	2009	07/27/1959			14	0110S	0080E	031	SW
AMC63388	IRONWOOD NO 53	PIMA	A	LODE CLAIM	2009	07/27/1959			14	0110S	0080E	031	SW
	IRONWOOD NO 53	PIMA	A	LODE CLAIM	2009	07/27/1959			14	0120S	0070E	001	NE
AMC63389	IRONWOOD NO 54	PIMA	A	LODE CLAIM	2009	07/27/1959			14	0110S	0080E	031	NW SW
AMC63390	IRONWOOD NO 55	PIMA	A	LODE CLAIM	2009	07/27/1959			14	0110S	0080E	031	NW SW
AMC63391	IRONWOOD NO 56	PIMA	A	LODE CLAIM	2009	07/27/1959			14	0110S	0080E	031	NW
AMC63392	IRONWOOD NO 57	PIMA	A	LODE CLAIM	2009	07/27/1959			14	0110S	0080E	031	NW
AMC63393	IRONWOOD NO 58	PIMA	A	LODE CLAIM	2009	07/27/1959			14	0110S	0080E	031	NW
AMC63394	IRONWOOD NO 59	PIMA	A	LODE CLAIM	2009	07/27/1959			14	0110S	0080E	031	SW
AMC63395	IRONWOOD NO 60	PIMA	A	LODE CLAIM	2009	07/27/1959			14	0110S	0080E	031	NW SW
AMC63396	IRONWOOD NO 61	PIMA	A	LODE CLAIM	2009	07/27/1959			14	0110S	0080E	031	NW SW
AMC63397	IRONWOOD NO 62	PIMA	A	LODE CLAIM	2009	07/27/1959			14	0110S	0080E	031	NW
AMC63398	IRONWOOD NO 63	PIMA	A	LODE CLAIM	2009	07/27/1959			14	0110S	0080E	031	NW
AMC63403	BS&K 17	PIMA	A	LODE CLAIM	2009	08/04/1965			14	0110S	0080E	027	SW
AMC63405	BS&K 19	PIMA	A	LODE CLAIM	2009	08/04/1965			14	0110S	0080E	027	SW
AMC63407	BS&K 21	PIMA	A	LODE CLAIM	2009	08/04/1965			14	0110S	0080E	027	NW SW
AMC63409	BS&K 23	PIMA	A	LODE CLAIM	2009	08/04/1965			14	0110S	0080E	027	NW
AMC63414	BS&K 27	PIMA	A	LODE CLAIM	2009	10/19/1970			14	0110S	0080E	027	SW
AMC63415	BS&K 28	PIMA	A	LODE CLAIM	2009	12/04/1970			14	0110S	0080E	027	SW
AMC63420	B S & K #32	PIMA	A	LODE CLAIM	2009	12/05/1970			14	0110S	0080E	027	SW
AMC63421	B S & K #33	PIMA	A	LODE CLAIM	2009	12/05/1970			14	0110S	0080E	027	SW
AMC63422	B S & K #34	PIMA	A	LODE CLAIM	2009	12/05/1970			14	0110S	0080E	027	SW
AMC63423	B S & K #35	PIMA	A	LODE CLAIM	2009	12/05/1970			14	0110S	0080E	027	NW SW
AMC63424	B S & K #36	PIMA	A	LODE CLAIM	2009	12/05/1970			14	0110S	0080E	027	NW SW
AMC63425	B S & K #37	PIMA	A	LODE CLAIM	2009	12/05/1970			14	0110S	0080E	027	NW SW

NO WARRANTY IS MADE BY BLM  
 FOR USE OF THE DATA FOR  
 PURPOSES NOT INTENDED BY BLM

DEPARTMENT OF THE INTERIOR  
BUREAU OF LAND MANAGEMENT  
MINING CLAIMS  
Customer Information - WITH Legal Description

**ACTIVE CLAIMS**

Run Date: 06/26/2009 08:29 AM

RECEIVED  
BLM AZ STATE OFFICE Page 10 of 15

<u>Serial No</u>	<u>Claim Name/Number</u>	<u>County</u>	<u>D</u>	<u>Claim Type</u>	<u>Last</u>		<u>Mr</u>	<u>Twn</u>	<u>Rng</u>	<u>Sec</u>	<u>Subdiv</u>
					<u>A Yr</u>	<u>Mc Loc Dt</u>					
AMC63426	B S & K #38	PIMA	A	LODE CLAIM	2009	12/05/1970	14	0110S	0080E	027	NE NW
AMC63427	B S & K #39	PIMA	A	LODE CLAIM	2009	12/05/1970	14	0110S	0080E	027	NE
AMC63428	B S & K #40	PIMA	A	LODE CLAIM	2009	12/05/1970	14	0110S	0080E	027	SW SE
AMC63429	B S & K #41	PIMA	A	LODE CLAIM	2009	12/05/1970	14	0110S	0080E	027	SE
AMC63430	BS&K 42	PIMA	A	LODE CLAIM	2009	12/14/1970	14	0110S	0080E	027	SW
AMC63431	BS&K 43	PIMA	A	LODE CLAIM	2009	12/14/1970	14	0110S	0080E	027	SW SE
	BS&K 43	PIMA	A	LODE CLAIM	2009	12/14/1970	14	0110S	0080E	034	NE
AMC63432	BS&K 44	PIMA	A	LODE CLAIM	2009	12/14/1970	14	0110S	0080E	027	SE
AMC63433	BS&K 45	PIMA	A	LODE CLAIM	2009	12/14/1970	14	0110S	0080E	027	SE
AMC63434	BS&K 46	PIMA	A	LODE CLAIM	2009	12/14/1970	14	0110S	0080E	027	SE
AMC63461	VULCAN 39	PIMA	A	LODE CLAIM	2009	01/11/1971	14	0110S	0080E	030	SE
AMC63477	VULCAN 55	PIMA	A	LODE CLAIM	2009	01/11/1971	14	0110S	0080E	030	NE SE
AMC63478	VULCAN 56	PIMA	A	LODE CLAIM	2009	01/11/1971	14	0110S	0080E	030	NE SE
AMC63479	VULCAN NO 57	PIMA	A	LODE CLAIM	2009	01/11/1971	14	0110S	0080E	030	NE SE
AMC63480	VULCAN NO 60	PIMA	A	LODE CLAIM	2009	01/11/1971	14	0110S	0080E	030	SE
AMC309107	JACKIE 21	PIMA	A	LODE CLAIM	2009	10/26/1990	14	0120S	0080E	008	NW
AMC309108	JACKIE 22	PIMA	A	LODE CLAIM	2009	10/26/1990	14	0120S	0080E	008	NW
AMC309109	JACKIE 23	PIMA	A	LODE CLAIM	2009	10/29/1990	14	0120S	0080E	008	NE NW
AMC309110	JACKIE 24	PIMA	A	LODE CLAIM	2009	10/29/1990	14	0120S	0080E	008	NE NW
AMC309111	JACKIE 25	PIMA	A	LODE CLAIM	2009	10/29/1990	14	0120S	0080E	008	NE
AMC309112	JACKIE 26	PIMA	A	LODE CLAIM	2009	10/29/1990	14	0120S	0080E	005	SE
	JACKIE 26	PIMA	A	LODE CLAIM	2009	10/29/1990	14	0120S	0080E	008	NE
AMC331534	JACKIE 27A	PIMA	A	LODE CLAIM	2009	09/16/1994	14	0120S	0080E	008	NW
AMC333856	BS&K 26A	PIMA	A	LODE CLAIM	2009	04/19/1995	14	0110S	0080E	027	SW
	BS&K 26A	PIMA	A	LODE CLAIM	2009	04/19/1995	14	0110S	0080E	028	SE
	BS&K 26A	PIMA	A	LODE CLAIM	2009	04/19/1995	14	0110S	0080E	033	NE

2009 JUL -1 P 1:26  
PHOENIX, ARIZONA

NO WARRANTY IS MADE BY BLM  
FOR USE OF THE DATA FOR  
PURPOSES NOT INTENDED BY BLM

DEPARTMENT OF THE INTERIOR  
BUREAU OF LAND MANAGEMENT  
MINING CLAIMS  
Customer Information - WITH Legal Description

ACTIVE CLAIMS

Run Date: 06/26/2009 08:29 AM

Page 11 of 15

<u>Serial No</u>	<u>Claim Name/Number</u>	<u>County</u>	<u>D</u>	<u>Claim Type</u>	<u>Last</u> <u>A Yr</u>	<u>Mc Loc Dt</u>	<u>Mr Twn Rng Sec</u>	<u>Subdiv</u>
	BS&K 26A	PIMA	A	LODE CLAIM	2009	04/19/1995	14 0110S 0080E 034	NW

RECEIVED  
BLM AZ STATE OFFICE  
2009 JUL -1 P 1:26  
PHOENIX, ARIZONA

NO WARRANTY IS MADE BY BLM  
FOR USE OF THE DATA FOR  
PURPOSES NOT INTENDED BY BLM

DEPARTMENT OF THE INTERIOR  
 BUREAU OF LAND MANAGEMENT  
 MINING CLAIMS  
 Customer Information - WITH Legal Description

ACTIVE CLAIMS

Run Date: 06/16/2009 10:39 AM

Admin State: AZ  
 Geo State: AZ

ASARCO INC  
 180 MAIDEN LN  
 NEW YORK, NY 10038

INT-REL: CLAIMANT

CUSTOMER ID: 3642

RECEIVED  
 BLM AZ STATE OFFICE

2009 JUL -1 P 1:26

PHOENIX, ARIZONA

<u>Serial No</u>	<u>Claim Name/Number</u>	<u>County</u>	<u>D</u>	<u>Claim Type</u>	<u>Last</u> <u>A Yr</u>	<u>Mc Loc Dt</u>	<u>Mr Tw</u>	<u>Rng Sec</u>	<u>Subdiv</u>
✓ AMC48413	KEY STONE	GILA	A	LODE CLAIM	2009	04/25/1907	14 0040S	0150E 021	NE SE
	KEY STONE	GILA	A	LODE CLAIM	2009	04/25/1907	14 0040S	0150E 022	NW SW
✓ AMC48418	NORTH STAR	GILA	A	LODE CLAIM	2009	11/22/1906	14 0040S	0150E 021	NE SE
✓ AMC48420	SENATOR	GILA	A	LODE CLAIM	2009	03/15/1907	14 0040S	0150E 022	NW SW
✓ AMC48428	TIP TOP	GILA	A	LODE CLAIM	2009	01/01/1912	14 0040S	0150E 022	NW SW

NO WARRANTY IS MADE BY BLM  
 FOR USE OF THE DATA FOR  
 PURPOSES NOT INTENDED BY BLM

**NOTICE!!**

**These documents have been scanned!**

**Do not place un-scanned documents beneath this notice!**

**Do not remove this notice from this file!**

GPO Jacket No. 560-102  
Print Order 61549  
Rise Business Services, LLC  
Job=AZ15 9/17/2019



Box Number= AZ15252



Claim Begin-End: AMC063296-AMC063481

**6 Location Notices-Amendments and Supporting Documents**



AZ15252-5

AMC063137-AMC063803

**NO  
DOCUMENTS  
FOUND**

NO DOCUMENTS FOUND  
NO DOCUMENTS FOUND